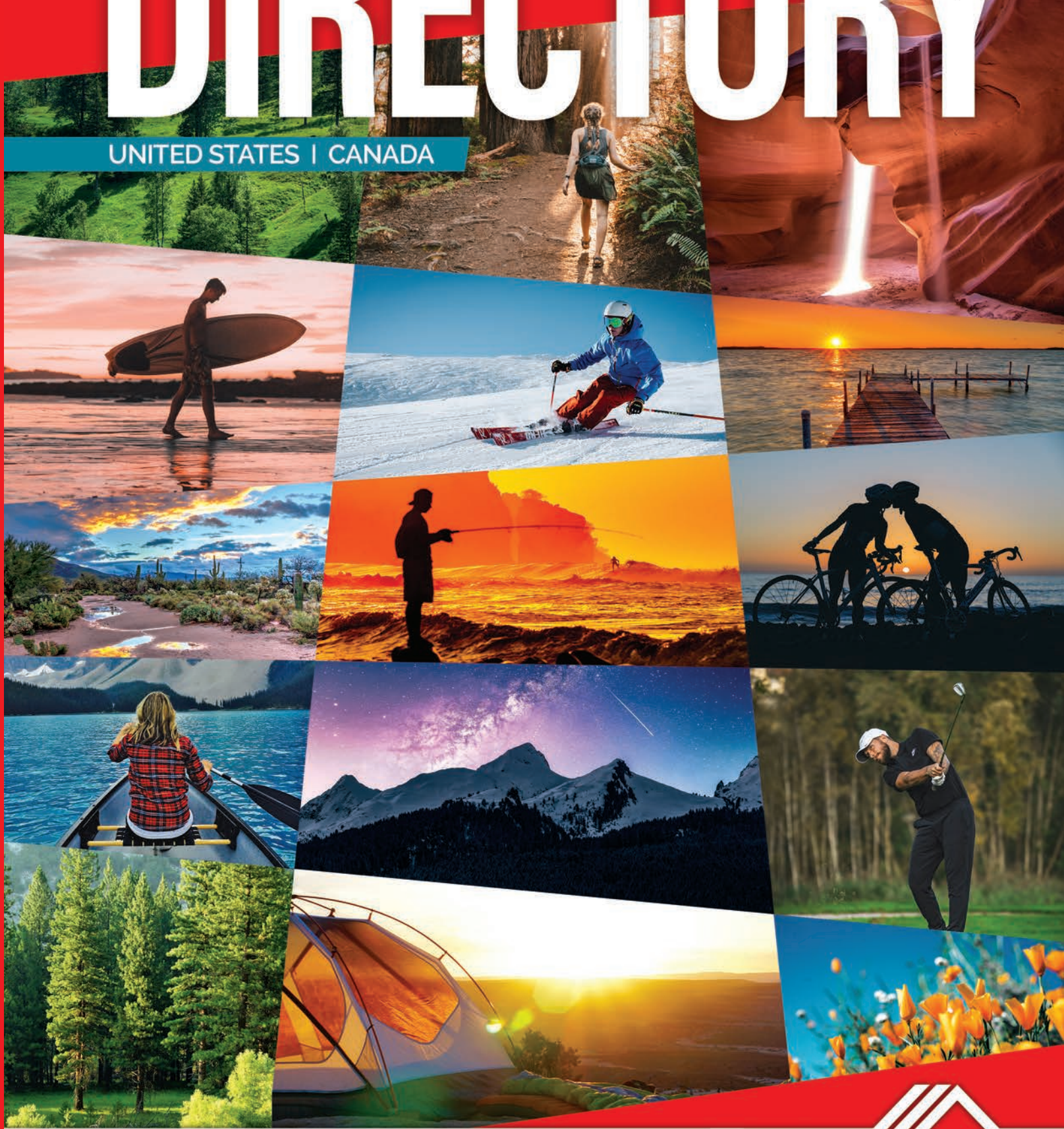


# DIRECTORY

UNITED STATES | CANADA



RESORTS OF DISTINCTION DIRECTORY • 25TH EDITION

# NAVIGATOR OF THE SEAS

## LOS ANGELES



The Best Cruise Line is bringing adventure back to the west coast for the first time in over a decade. See just how many new discoveries you can fit into a weekend onboard the Amplified Navigator of the Seas<sup>®</sup>, sailing from LA in November 2021. Where you can soak up Old World charm on Catalina Island, venture into Baja wine country and unwind on Cabo's world-famous beaches. All onboard a ship that beckons with adrenaline-amping waterslides, a sprawling resort-style pool deck and cocktail bars that channel major island vibes. And you can do it all in just a few days, or wander further on a 7-night getaway to historic Mazatlán and pretty Puerto Vallarta. Whether you choose to level up your weekend or spend a full week exploring the Mexican Riviera, you're in for a California bold rush.

..... Contact your Condo Travel Club advisor to book today .....  
315-298-3355 • [travel@condotravelclub.com](mailto:travel@condotravelclub.com)



\*Features vary by ship. ©2021 Royal Caribbean Cruises Ltd. Ships' registry: The Bahamas. 21075848

*WELCOME TO RESORTS OF DISTINCTION, WHERE YOUR ADVENTURE BEGINS!*

# LETTER FROM THE PRESIDENT

As a new or renewing member of Resorts of Distinction, you can stay in your RV or reserve rentals at resorts that are comparable to the resort where you purchased your primary membership. In addition, your membership includes other camping options like North America Camping Club (NACC) which can be found in this directory. North America Camping Club gives you a host of parks to camp for a low nightly fee. This provides an option for RV camping in the event an affiliated ROD resort is not located in your path of travel.

Resorts of Distinction provides other services such as roadside assistance for all your vehicles including your RV. RODside Protection is our exclusive roadside protection and emergency towing program. We also offer an affordable plan specifically designed for just your autos. You can find details about this program on our website. Whether or not you currently have coverage, it would be beneficial for you to enroll in our affordable protection!

In addition, Resorts of Distinction added a TeleMedicine benefit. This benefit provides you with the experience of a doctor's office while seeing a physician remotely at virtually any time! 24/7 access to US licensed physicians who can consult and diagnose by phone or video and can prescribe medication for common and acute illnesses.

Resorts of Distinction also offers the Exchange program. You will be able to exchange stays at participating resorts as well as other destinations worldwide. This feature is now available on your MyROD account and can be used if the benefit has been added to your membership. If you are unsure whether your resort has started offering the Exchange Program or if you have the Exchange membership, don't hesitate to contact our Customer Service Department to inquire. Our representatives can be reached 7 days a week on 800-720-7633.

All of us at Resorts of Distinction take pride in our network and all that our resorts have to offer. We invite you to explore our resorts, their amenities as well as all valuable benefits made available to you by Resorts of Distinction and your home park. If you come across a private, membership resort during your travels and would like to see it in our system, don't hesitate to contact our office with the information.

Again, we thank you for joining Resorts of Distinction and continuing your membership. Our resorts offer a variety of amenities and activities for you and your family to enjoy along with the impeccable service provided by their staff.

Sincerely,



David Mokry, President

# DIRECTORY OF MEMBER SERVICES

Resorts of Distinction Customer Service  
800-720-7633  
resortsofdistinction.com

Resorts of Distinction Reservations  
800-720-7633 / 800-760-7633

Condominium Travel Club  
(Hotels, Golf, Travel and More)  
877-453-8458  
condotravelclub.com

North America Camping Club  
866-885-6222  
northamericacampingclub.com

RODside Protection Program  
800-654-1797

SkyMed International  
800-475-9633  
skymed.com/resortsofdistinction

Explore Hawaii  
800-406-4555  
islandrv.com

Online Service!  
MyROD.resortsofdistinction.com  
Increase your Travel Account balance, renew your membership or make reservations online.

*In you need additional assistance on any of the benefits listed, call Resorts of Distinction Customer Service at 800-720-7633, visit our website: resortsofdistinction.com, or email: MemberServices@resortsofdistinction.com*

## The Only Network to Provide:

### Customer Service - 7 Days a Week!

Need assistance? Our professional and friendly customer service representatives are available seven days a week. Just call toll free 800-720-7633 between 9 AM and 9 PM Eastern Standard Time and we will be happy to assist you.

### Free Camping!


### Membership Benefits 24 Hours a Day!

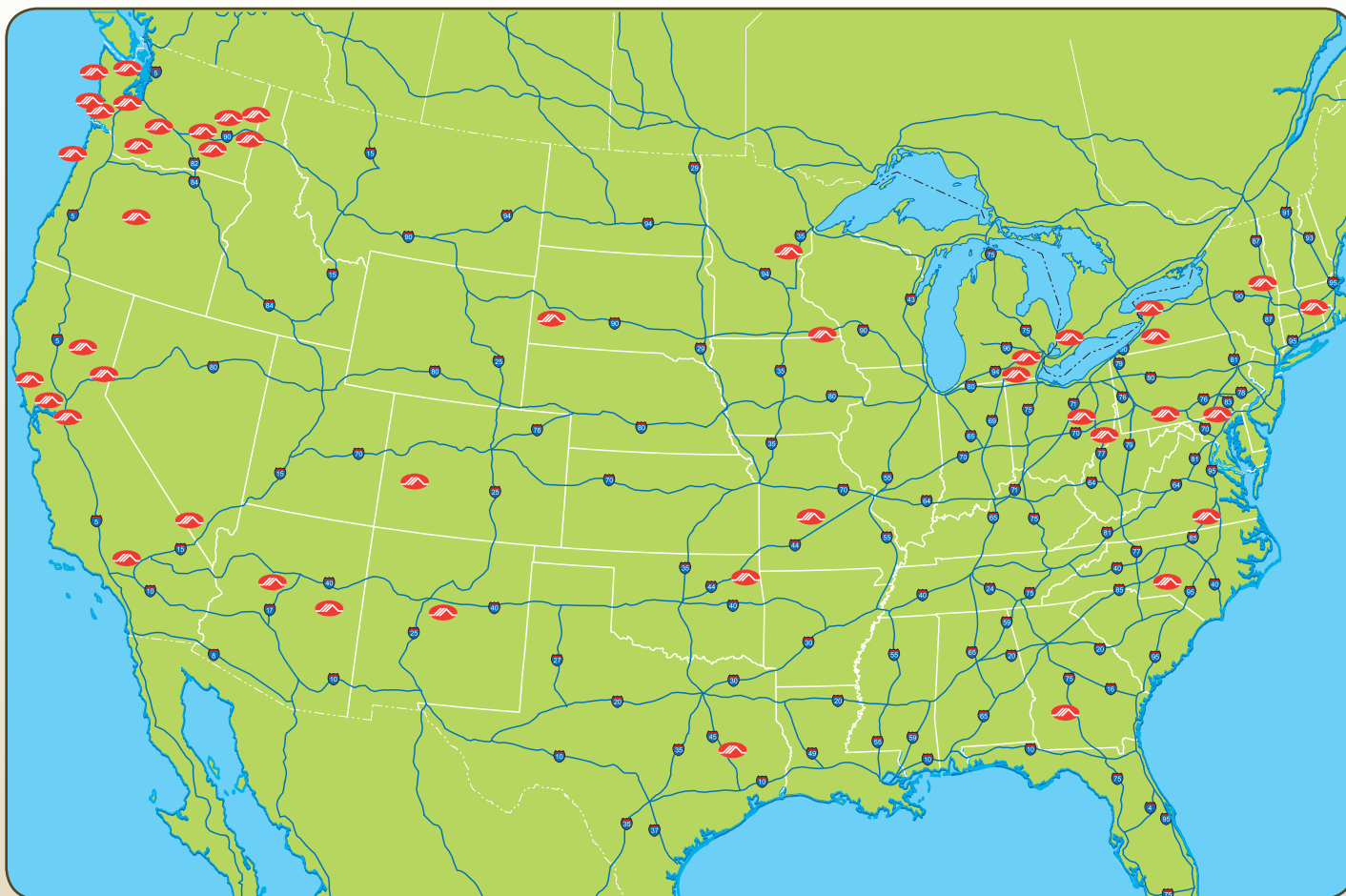
### Make reservations online:

[MyROD.resortsofdistinction.com](http://MyROD.resortsofdistinction.com)

### Visit our website:

[resortsofdistinction.com](http://resortsofdistinction.com)





**ARIZONA**

- SRA – Page Springs..... 10
- SRA – White Mountain.....12

**CALIFORNIA**

- Canyon Creek .....14
- Delta Shores.....16
- Duncan’s Mills.....18
- Harmony Ridge.....20
- Lighthouse Marina.....22
- Mountain Lakes.....24

**COLORADO**

- Blue Mesa Recreational Ranch .. 26

**GEORGIA**

- Southern Trails .....28

**MASSACHUSETTS**

- Quinebaug Cove Campground ..30

**MICHIGAN**

- Heartland Woods .....32
- Waldenwoods Family Recreation.....34

**MINNESOTA**

- Hidden Bluffs .....36
- St. Croix River .....38

**MISSOURI**

- Lost Valley Lake .....40

**NEVADA**

- Preferred Resort .....42

**NEW MEXICO**

- Hidden Valley .....44

**NEW YORK**

- Allegany Mountain .....46
- Schroon River Escape .....48
- Niagara’s Lazy Lakes ..... 50

**NORTH CAROLINA**

- TRA – Sycamore Lodge Resort.. 52

**OHIO**

- TRA – Rocky Fork Ranch.....54
- TRA – Wally World Riverside Resort ..... 56

**OKLAHOMA**

- Eagles Landing.....58

**OREGON**

- Cascade Meadows ..... 60
- Neskowin Creek ..... 62

**PENNSYLVANIA**

- TRA – Gettysburg Battlefield Resort.....64
- Roaring Run ..... 66

**SOUTH DAKOTA**

- Rushmore Shadows..... 68

**TEXAS**

- Water’s Edge Resort .....70

**VIRGINIA**

- The Club Resort at Lake Gaston.....72

**WASHINGTON**

- K/M – Columbia Shores.....74
- K/M – Diamond Point .....76
- SRW – Lake Easton.....78
- K/M – Maple Grove..... 80
- K/M – Ocean Breeze.....82
- K/M – Old American .....84
- O’Sullivan Sportsman ..... 86
- SRW – Pacific Holiday .....88
- SRW – Pier Four..... 90
- K/M – Ponderosa Falls ..... 92
- K/M – Travel Inn.....94
- ARA – Willow Bay..... 96

**CANADA**

- Rock Glen ..... 98

# RESORT INDEX

## ARIZONA

### **SRA – Page Springs #564 PLUS**

1951 N. Page Springs Road  
Cornville, AZ 86325  
(928) 634-4309

### **SRA – White Mountain Resort #569 PLUS**

Highway 260, Milepost 31  
HC 31, Box 84  
Showlow, AZ 85901  
(928) 535-5978

## CALIFORNIA

### **Canyon Creek Resort #506 PLUS**

22074 State Highway 128  
Winters, CA 95694  
(877) 926-3800

### **Delta Shores #565 PLUS**

601 Brannan Island Road  
Isleton, CA 95641  
(916) 777-5577

### **Duncan's Mills Resort #519**

25387 Steelhead Boulevard  
Duncan Mills, CA 95430  
(707) 865-2024

### **Harmony Ridge #505 PLUS**

10492 Harmony Ridge Road  
Nevada City, CA 95959  
(530) 265-9313

### **Lighthouse Marina Resort #566 PLUS**

151 Brannan Island Road  
Isleton, CA 95641  
(916) 777-5511

### **Mountain Lakes #503 PLUS**

277 N. Lytle Creek Road  
Lytle Creek, CA 92358  
(909) 887-7070

## COLORADO

### **Blue Mesa Recreational Ranch #444 PLUS**

27601 W. Highway 50  
Gunnison, CO 81230  
(970) 642-4150

## GEORGIA

### **Southern Trails #223**

2690 Arena Road  
Unadilla, GA 31091  
(478) 627-3254

## MASSACHUSETTS

### **Quinebaug Cove Campground #130 PLUS**

49 E. Brimfield Holland Road  
Brimfield, MA 01010  
(413) 245-9525

## MICHIGAN

### **Heartland Woods #335 PLUS**

5120 Friermuth Road  
Stockbridge, MI 49285  
(517) 618-1432

### **Waldenwoods Family Recreation Resort #322 PLUS**

2975 Old U.S. 23 Box 248  
Hartland, MI 48353  
(810) 632-6400

## MINNESOTA

### **Hidden Bluffs #327 PLUS**

22885 County Road 19  
Spring Grove, MN 55974  
(866) 936-2267

### **St. Croix River Resort #341 PLUS**

40756 Grace Lake Road  
Hinckley, MN 55037  
(320) 655-0016

## MISSOURI

### **Lost Valley Lake #316 PLUS**

2334 Highway ZZ  
Owensville, MO 65066  
(800) 865-2100

## NEVADA

### **Preferred Resort #536**

1081 E. Crawford Way  
Pahrump, NV 89048  
(775) 727-4414  
(800) 445-7840

## NEW MEXICO

### **Hidden Valley #424**

844-B State Highway 333  
Tijeras, NM 87059  
(505) 281-3363

## NEW YORK

### **Allegany Mountain #108 PLUS**

6994 Plato Road  
East Otto, NY 14729  
(716) 699-2352

### **ARA – Schroon River Escape #120 PLUS**

969 E. Schroon River Road  
Diamond Point, NY 12870  
(518) 504-4063

### **Niagara's Lazy Lakes #103 PLUS**

4312 Church Road  
Lockport, NY 14094  
(716) 433-2624  
(800) 874-2957

## NORTH CAROLINA

### **TRA – Sycamore Lodge #224 PLUS**

1059 Sycamore Lane  
Jackson Springs, NC 27281  
(910) 420-3843

## OHIO

### **TRA – Rocky Fork Ranch #336 PLUS**

74978 Broadhead Road  
Kimbolton, OH 43749  
(740) 498-4134

### **TRA – Wally World Riverside Resort #338 PLUS**

16121 County Road 23  
Loundonville, OH 44842  
(419) 920-8045

**OKLAHOMA**

**Eagles Landing Resort  
#467 PLUS**  
25301 U.S. Highway 59  
Grove, OK 74344  
(918) 786-6196

**OREGON**

**Cascade Meadows RV #440 PLUS**  
53750 Highway 97  
La Pine, OR 9773  
(541) 536-2244  
(800) 992-0753

**Neskowin Creek #432 PLUS**  
50500 Highway 101  
Neskowin, OR 97149  
(503) 392-3355

**PENNSYLVANIA**

**TRA – Gettysburg Battlefield Resort  
#125 PLUS**  
1960 Emmitsburg Road  
Gettysburg, PA 17325  
(717) 337-3363

**Roaring Run #123 PLUS**  
194 Tannery Road  
Champion, PA 15622  
(724) 593-7837

**SOUTH DAKOTA**

**Rushmore Shadows #321 PLUS**  
23680 Busted Five Court  
Rapid City, SD 57709  
(605) 343-4544  
(800) 231-0425

**TEXAS**

**Water's Edge Resort #464 PLUS**  
12922 Longstreet Road  
Willis, TX 77318  
(936) 856-2949

**VIRGINIA**

**The Club Resort at  
Lake Gaston #109 PLUS**  
300 Lake Resort Drive  
Gasburg, VA 23857  
(434) 577-2193  
(866) 547-2582

**WASHINGTON**

**K/M – Columbia Shores #453 PLUS**  
706 Highway 701  
P.O. Box 204  
Chinook, WA 98614  
(360) 777-8581

**K/M – Diamond Point #454 PLUS**  
294 Industrial Parkway  
Sequim, WA 98382  
(360) 681-0590

**SRW – Lake Easton Resort  
#466 PLUS**  
581 Lake Easton Road  
P.O. Box 96  
Easton, WA 98925  
(509) 656-2255

**K/M – Maple Grove #451 PLUS**  
175 State Route 131  
P.O. Box 205  
Randle, WA 98377  
(360) 497-2742

**K/M – Ocean Breeze #450 PLUS**  
2428 State Route 109  
Ocean City, WA 98569  
(360) 289-0628

**K/M – Old American #452 PLUS**  
701 N. Newport Avenue  
Newport, WA 99156  
(509) 447-3663

**O'Sullivan Sportsman Resort  
#465 PLUS**  
6897 Highway 262 S.E.  
Othello, WA 99344  
(509) 346-2447

**SRW – Pacific Holiday #461 PLUS**  
12109 Pacific Way  
Long Beach, WA 98631  
(360) 642-2770

**SRW – Pier Four #460 PLUS**  
3400 Sage Road  
Moses Lake, WA 98837  
(509) 765-6319

**K/M – Ponderosa Falls #459 PLUS**  
7520 S. Thomas Mallen Road  
Cheney WA 99004  
(509) 747-9415

**K/M – Travel Inn #449 PLUS**  
801 East Main Street  
Elma, WA 98541  
(360) 482-3877

**ARA – Willow Bay #473 PLUS**  
6607 Highway 291  
Nine Mile Falls, WA 99026  
(509) 276-2350

**CANADA**

**Rock Glen Resort #438 PLUS**  
8685 Rock Glen Road  
Arkona, ON Canada N0M 1B0  
(519) 828-3456  
(800) 265-7597

# CLEAN. TREAT. HEAL.®

Vetericyn® makes the most advanced, effective, and safe products to keep animals healthy. Whether it's treating skin irritations or eye and ear issues, conditioning and cleaning the coat, or nourishing a dog's vital systems, pet parents trust Vetericyn for total animal wellness.



## Vetericyn® ANIMAL WELLNESS

Wound & Skin | Eye & Ear | Shampoo | Supplements

Made in the USA | [vetericyn.com](http://vetericyn.com)



# Add Vacation Peace of Mind!



Why risk your vacation dreams when you can protect them in just seconds?

## Make your life simpler and get peace of mind for your travel.

Add VacationGuard® to protect against things outside of your control!

VacationGuard® has been protecting travelers for years with innovative and robust products that make it quick and easy to protect your vacation experience.

- Trip Cancellation & Interruption
- Trip Delay benefits if flying or driving
- Medical Expense for Injury & Sickness
- Lost, Stolen, or Delayed Baggage
- Coverage for Hurricanes, snowstorms, and wildfires
- Protections for Job Loss and other perils
- Emergency Medical Evacuation and Repatriation
- Travel Assistance Protection Worldwide

Protect  
Your  
Vacation  
with

VACATIONGUARD®

Includes  
a 21 day  
Free Look  
Period!\*

It's easy!

Just contact agents at

**877.453.8458**



\* The option for travel protection, and any benefits, rates, or coverage may be changed without notice, and will vary depending on state of residency and information provided in the application, and is limited to US residents only. Full coverage terms and details, including limitations and exclusions, are contained in the insurance policy. VacationGuard® Travel Insurance is provided by VacationGuard Insurance Services, CA Agency License # 0H18225, Berkshire Hathaway Global Insurance Services, LLC (BHGIS), 1145 Clark St., Stevens Point, WI 54481, CA Agency License # 0K09397, serviced by Berkshire Hathaway Specialty Concierge, LLC., and underwritten by one of the following companies (please see your policy to confirm which company): Central States Indemnity Company of Omaha, National Liability & Fire Insurance Company, National Indemnity Company, and Berkshire Hathaway Specialty Insurance Company (formerly known as Stonewall Insurance Company). The "Free-Look" refund provision only applies if you have not traveled nor incurred a claim.

# RULES & PROCEDURES

These Rules and Procedures are provided to promote the satisfaction of all Resorts of Distinction members, and are designed to make the Resorts of Distinction Program easy to use and enjoyable. These Rules and Procedures do not apply to your Home Resort. Use of your Home Resort is governed by your membership agreement with your Home Resort. (Your Home Resort is where you purchased your resort membership. If you are a member of a chain of resorts, you are assigned the resort in that multi-resort system located closest to your home.) The Rules in new Resorts of Distinction directories supersede all prior publications and are part of your Resorts of Distinction membership agreement. The terms and conditions of this agreement and the Rules can be revised, modified or added to, in Resorts of Distinction's sole discretion, if Resorts of Distinction believes such changes would be beneficial to the Resorts of Distinction program.

## 1. Home Resort

To become a member of Resorts of Distinction, you must first be a member in good standing at your Home Resort. Your Home Resort must also be affiliated with Resorts of Distinction. Use of your Home Resort, not use of Resorts of Distinction program, must be the primary reason you purchased your Home Resort membership. Your Resorts of Distinction membership cannot be used for stays at your home resort. The agreement between you and Resorts of Distinction is separate and distinct from the agreement between you and your Home Resort. Resorts of Distinction does not own your Home Resort or any other Resorts of Distinction affiliated resort. If the contractual affiliation between your Home Resort and Resorts of Distinction is terminated for any reason, you may no longer participate in the Resorts of Distinction program.

## 2. Use of Affiliated Resort

You may use the facilities and services at any Resorts of Distinction affiliated resort. Site night fees are \$10 per night. However, Resorts of Distinction does offer FREE CAMPING. Additionally, you are responsible for any rental unit charges and/or incidental charges you might incur. You will be charged the same rates the affiliated resort charges its own members. You are subject to all the rules and regulations of any affiliated resort you visit. The facilities and amenities at affiliated resorts vary, and may be different from your Home Resort.

## 3. Resort Quality

All affiliated resorts are independently owned and operated. Resorts of Distinction cannot guarantee that any affiliated resort will remain affiliated with Resorts of Distinction. Resorts of Distinction directory information is provided by affiliated resorts and Resorts of Distinction believes all the information it contains is complete and accurate, but Resorts of Distinction is not responsible for errors or inaccuracies.

## 4. Annual Fee

You are required to pay Resorts of Distinction an annual fee if you wish to be a Resorts of Distinction member and participate in the Resorts of Distinction Program. Any member who allows their Resorts of Distinction membership to lapse for more than 90 days will be required to pay a reinstatement fee of \$300 in addition to the current annual fee. If your Resorts of Distinction membership expires you will not be eligible to renew the free camping option.

## 5. Travel Account

To travel in the Resorts of Distinction system you must activate your Travel Account by purchasing Travel Credits. Travel credits will be used for NACC reservations, rental units, ancillary products, site night fees, etc. However, you can enjoy free camping (site night fees waived) if you have a minimum \$25 balance in your Travel Account. Anytime while the membership is active, or within one year after termination, you may request a refund of your Travel Account balance by sending a written request to: Resorts of Distinction, Travel Account Manager, P.O. Box 100, Valentines, Virginia 23887. A \$5 administration fee will be imposed. Any travel credits remaining in the travel account one year after expiration of the membership are not refundable.

## 6. Nature of Membership

Your Resorts of Distinction membership and right to use affiliated resorts is solely for your recreation and enjoyment. Your Resorts of Distinction membership is neither sold nor purchased as a financial investment and you receive no interest in the contract rights, assets, or business of Resorts of Distinction. Resorts of Distinction does not purport to sell, lease or otherwise devise or convey any interest in any real property. You may own only one Resorts of Distinction membership.

## 7. Availability

Use of affiliated resorts is on first-come (or first-reserved), first-served basis. Use of affiliated resorts is subject to space availability and Resorts of Distinction cannot guarantee that your request or reservation to use a particular resort at any particular time will be fulfilled.

## 8. Reservations

Call Resorts of Distinction Customer Service on 1-800-720-7633 to make your site night reservations at the affiliated resorts. Reservations are required and can be made up to 90 days in advance. There is no fee and you may have up to three (3) open reservations in the Resorts of Distinction system at any one time. Reservations for rental units are made directly with the resort you wish to visit. See "Reservations and Restrictions" section of each resort for resort reservation policy. Please remember that there is a "no show" fee of \$25.

## 9. Length of Stay

You are entitled to 2 visits per year at each affiliated resort. You are able to stay up to 7 nights per visit at each resort. You may not use your 2 stays at a particular resort consecutively. There must be at least 1 week between visits to the same resort.

## 10. Family Use

ROD membership privileges extend only to the purchasing members and his/her immediate family. The immediate family is defined as the husband and wife and minor (under 21 years of age) children living at home. Responsible minor children who carry their parent's Home Resort membership card and a parental letter of permission shall have full Resorts of Distinction program privileges.

## 11. Transferability

Your ROD membership is not transferable.

## 12. Membership Card

Members must present a valid Home Resort card with their Resorts of Distinction membership number before entering resort. Your card will indicate to the resort your Home Resort status, as well as your Resorts of Distinction status. Site night charges, if applicable (see section 5 above), will automatically be deducted from the travel credits you have placed in your Travel Account. You may add credits using your Visa, MasterCard or Discover Card by dialing the "800" number on the back of your card, or you may mail a check or money order payable to Resorts of Distinction, P.O. Box 100, Valentines, VA 23887.

## 13. Non-Responsibility / Limit of Liability

Resorts of Distinction is not a provider of accommodations and is not responsible for the physical or financial condition, or any other aspect of, its affiliated resorts or affiliated services, or for any statements made by any agent of any of its affiliated resorts or its affiliated services at the time a membership is purchased, or before or afterwards. Any representations concerning the Resorts of Distinction Program are limited to the written materials supplied or otherwise approved by Resorts of Distinction. Any other representations are not valid or binding upon Resorts of Distinction. Resorts of Distinction is not responsible for any personal or property damage resulting from acts, omissions or negligence of any affiliated resort or its employees or agents. The relationship between Resorts of Distinction and its affiliated resorts is governed strictly by the affiliation agreement between Resorts of Distinction and the resorts. Any claims regarding an affiliated resort shall be between you and the resort. Resorts of Distinction's liability to you, in any and all circumstances whatsoever, is limited to the amount you paid for your annual fee in the year such liability arose.

## 14. Governing Law

This agreement, and any dispute between you and Resorts of Distinction, shall be governed by the laws of the state of New York without regard to conflicts of law principles. Venue for any action at law or in equity shall be in Monroe County, New York. In the event you sue Resorts of Distinction for any reason and do not prevail, Resorts of Distinction shall be entitled to recover its attorneys' fees and litigation expenses from you.



## SRA – PAGE SPRINGS RV RESORT #564

1951 N. PAGE SPRING ROAD • CORNVILLE, ARIZONA 86325  
(928) 634-4309 • SUNRISERESORTS.COM



*Situated at 3,400 feet on the banks of beautiful Oak Creek in a storybook setting of old cottonwood trees an artesian stream, Page springs is truly a resort for the entire family. The fishing is great in Oak Creek. At day's end, if you don't want to eat the fish you caught in Oak Creek, you can enjoy fine dining in the Page Springs Restaurant at the entrance to the resort. Heading in any direction will give you a scenic drive. The area has special attractions such as the Indian ruins of Tuzigoot and Montezuma's Castle (15 miles), Sedona, with its famous red rocks and unique shops (10 miles); the old ghost town of Jerome (16 miles); and numerous monuments, state and national parks surround the Resort. Scenic tours available and also Indian Casino.*



## RV ACCOMMODATIONS

Campsites with Full Hook-Ups: 22  
 Campsites with Partial Hook-Ups: 40  
 Maximum Amperage/Cable: Non Available  
 Maximum RV Length: 30'

## RESERVATIONS & RESTRICTIONS

Peak Season: October 1 - April 30. Open year-round.  
 Reservations: Site reservations are required and can be made through Resorts of Distinction up to 90 days in advance. You are allowed one RV and one vehicle per RV site. Additional vehicles/trailers/boats charged \$5/per day. Check In: 12 Noon. Check Out: 12 Noon. There is an additional \$5 fee for early arrival or late departure. 4 people included in this rate. Please arrive with empty tank. If arriving with outside sewage, there will be an additional \$20 fee. All sites will be assigned upon arrival by park staff.

Restrictions: Resort rules apply. Visitor mail not accepted. General Delivery, Cornville, AZ 86325.

Maximum People Per Site: 6

Guest Privileges: Member guest allowed on availability basis, \$25 per night.

## ADDITIONAL ACCOMMODATIONS

No rentals available

## AMENITIES

Fishing, hiking, picnic area, horseshoes, bird watching and the serenity of the resort location.

## LOCAL ATTRACTIONS

Sedona and Jerome Ghost Town shopping, Tuzigoot Indian Ruins, Monezuma's Castle, Red Rocks of Sedona, Arizona Fish Hatchery, wine tasting at the Vineyard, scenic tours are available, and also the Indian Casino.

LAT: 34.765913 / LONG: -111.892221



## DIRECTIONS

From north or south: Take I-17 to Hwy 260 west. Exit to Cottonwood (89A). Turn right on 89A heading north approx. 8 miles. Turn right on CR 50 (Sign Page Springs Fish Hatchery), go 2-6/10 miles. At Page Springs Restaurant (on left) turn into park driveway at the end of the restaurant (downhill entrance).



## SRA – WHITE MOUNTAIN RV PARK #569

2162 CAMPERLAND ROAD • OVERGAARD, ARIZONA 85933  
(928) 535-5978 • SUNRISERESORTS.COM



*Sunrise Resorts of Arizona, Inc., White Mountain RV Park, is a peaceful retreat in the cool mountain air at an elevation of 6,800 ft. Scores of nearby mountain lakes offer a variety of fishing challenges. Abundant wildlife and miles of adjacent hiking and off road vehicle trails with scattered Indian artifacts supply nature lovers with hours of enjoyment. For scenery and seclusion within a short drive of civilization, it's hard to beat this Sunrise Resort. "Come as our guest and leave as our friend."*



## RV ACCOMMODATIONS

Campsites With Full Hook-Ups: 30  
 Campsites With Partial Hook-Ups: 30  
 Dry Campsites: 2  
 Tent Sites: 10  
 Maximum Amperage: 30  
 Maximum RV Length: 35'

## RESERVATIONS & RESTRICTIONS

Peak Season: May 15 - September 15. Open June 1 - September 15.

Reservations: RV site reservations can be made up to 90 days in advance through Resorts of Distinction's Central Reservations Office. You are allowed one RV and one vehicle per RV site. Additional vehicles/trailers/boats charged \$5/per day. Check In: 12 Noon. Check Out: 11 AM. There is a \$5 charge for Early Arrival-Late Departure. People included in rate is four. Additional people over four is \$5 per day/person. RV's needing to dump sewer upon arrival will be charged an additional \$15 charge. Where applicable there will be an additional fee for 50 amp service and also cable. Need satellite dish for television reception. No smoking in rental trailer. No visitor mail accepted. For mail: General Delivery, Overgaard, AZ 85933.

Maximum People Per Site: 6

Pet Rules: Pets are welcomed, must be leashed at all times and you are required to pick up after your pets immediately.

## ADDITIONAL ACCOMMODATIONS

Type: 26' Travel Trailer

Sleeps: 4

Check In: 3 PM (Check In time may be earlier only if space is available. If your arrival is after 6 PM, please make arrangements by calling the Check In Office at 928-535-5378.)

Check Out: 11 AM

Deposits: \$25 refundable cleaning deposit required at time of check-in. Call Resort directly for reservations. Reservations accepted 60 days in advance. Credit card required at time of booking.

Minimum Reservation for Rental: 2 days

Linens: Not provided

All rentals are NO SMOKING AND NO PETS ALLOWED.

Prices vary from resort to resort. Please call for prices.

LAT: 35.168722 / LONG: -114.554983



## DIRECTIONS

From Phoenix/Mesa: Drive north on Hwy 87 to Payson to Rte 260 east. Travel through Heber and 9 miles past Overgaard to resort on left side of road at mile marker 317.

From I-40 Holbrook: Go south on Hwy 77 to 377, go southwest on 377 to 277 to Hwy 260 and go east through Overgaard about 14 miles to resort on left side of road at mile marker 317.

From Showlow: Take Hwy 260, west 23 miles to resort.

## AMENITIES

Clubhouse activities include pot-lucks, Bingo, Pokeno, pool table, cards and other board games. Plenty of wildlife observations. Volleyball, horseshoes, hiking, golf, fishing, antique shopping, laundry facilities, clean showers and many self-guided tours.

## LOCAL ATTRACTIONS

Buffalo Museum of America, trail rides through the beautiful Sitegraves National Forest and the Petrified Forest.

(800) 720-7633



## CANYON CREEK RESORT #506

22074 STATE HIGHWAY 128 • WINTERS, CALIFORNIA 95694

(877) 926-3800 • VISTARESORTS.NET



*This park is just north-east of Napa located on the scenic Putah Creek next to Lake Berryessa, one of the largest freshwater lakes in California. Lake Berryessa's 160-mile shoreline offers an assortment of activities including fishing, swimming, rowing, sailing and water skiing. Visit the famous Napa Valley Wine Country just next door, with its many winery tours and ever popular Wine Train! Cache Creek Casino is just up the road, and historic Old Sacramento is only 40 minutes away.*

*Canyon Creek Resort is the perfect overnight stop located within an hour of Sacramento, and just an hour and a half from San Francisco.*





## RV ACCOMMODATIONS

Campsites with Full Hook-Ups: 33  
 Campsites with Partial Hook-Ups: 91  
 Maximum Amperage: 30

## RESERVATIONS & RESTRICTIONS

Peak Season: April 1 - September 30. Open year-round.

Reservations: RV site reservations are required and can be made through Resorts of Distinction up to 90 days in advance. Check In: 10 AM - 10 PM. Call resort for late arrival. Check Out: 12 Noon. Rental reservations can be made by calling the resort directly up to 60 days in advance.

Restrictions: No pets or smoking in rental units. No visitor mail accepted.

Pet Rules: Must be on leash. Owners responsible for pet clean up. Please present the latest rabies vaccination certificate from your veterinarian upon check in.

## ADDITIONAL ACCOMMODATIONS

Available Rentals: 5  
 Sleeps: 7  
 Check In: 3 PM  
 Check Out: 11 AM  
 Nightly Rate: \$49 - \$99  
 Deposits: \$250  
 Minimum Stay: 2 nights  
 Linens: Not provided

## AMENITIES

2 clubhouses, 2 swimming pools & spa, café, snack bar, children's playground, arts and crafts, picnic area, hiking trails, fishing creek, horseshoes, game room, basketball, live entertainment.

## LOCAL ATTRACTIONS

Lake Berryessa, Sonoma and Napa wine country, hot air balloon rides, Marine World (Vallejo-45 minutes), San Francisco (1-1/2 hours), Cash Creek Casino (40 minutes), Old Sacramento (30 minutes), Jelly Belly Factory (30 minutes), Factory Outlet (20 minutes), Budweiser Brewery (30 minutes).

LAT: 38.515491 / LONG: -122.081018



## DIRECTIONS

From Sacramento take I-80 West to I-505, then go north on Hwy I-505 to Exit 11 (Winters), then turn left onto Grant Ave Hwy 128. Continue west for 10 miles to resort check-in entrance on the left. The last 4 miles on Hwy 128 is a gently winding road.

(800) 720-7633



## DELTA SHORES RESORT & MARINA #565

601 BRANNAN ISLAND ROAD • ISLETON, CALIFORNIA 95641  
(916) 777-5577 • VISTARESORTS.NET



*Delta Shores Resort & Marina is located on the Mokelumne River in the heart of the Sacramento Delta Region. This area is a favorite for boating, fishing and water-skiing enthusiasts alike. During your stay enjoy basketball, miniature golf, laundry, showers, and Delta fishing.*



## RV ACCOMMODATIONS

Campsites with Full Hook-Ups: 150  
 Dry Campsites: 7 for tents  
 Maximum Amperage: 30/50

## RESERVATIONS & RESTRICTIONS

Peak Season: April - September 30. Open year-round.  
 Reservations: RV site reservations are required and can be made through Resorts of Distinction up to 90 days in advance. No late arrival. No Check In on December 25. Check In: 10 AM - 10PM. Check Out: 12 Noon.

Restrictions: Resort rules apply. No visitor mail accepted.

Number of People Per Site: 6

Pet Rules: Must be on a leash. Please present the latest rabies vaccination certificate from your veterinarian upon check in.

## ADDITIONAL ACCOMMODATIONS

Available Rentals: 2  
 Deposits: \$250  
 Minimum Stay: 2 nights

## AMENITIES

Clubhouse, swimming pool, hot tub, showers, boat storage, docks, security, basketball, and mini golf.

## LOCAL ATTRACTIONS

Many miles of Delta waterway, Sacramento (60 miles), San Francisco (60 miles).

LAT: 38.108679 / LONG: -121.602750



## DIRECTIONS

From Chico, Davis, Marysville, Redding, Sacramento, Vacaville, Woodland, Yuba City: From I-80 in Davis, Hwy 113 SB (Dixon) 21 miles to Hwy 12, left onto Hwy 12 EB, just over 13 miles (through Rio Vista, across the Sacramento River), left onto Brannan Island Rd, 1-4/10 miles on right.

From Lodi/Stockton: Hwy 12 WB 10 miles from I-5, cross Mokelumne River Bridge, then right on Brannan Island Rd, 1-4/10 miles on right.

From San Francisco, South and East Bays: Hwy 4 EB (from I-80 or I-680) 19 miles from I-680 (through Antioch, into Bridgehead), go straight onto Rte 160 over toll bridge, north 12 miles to Hwy 12; right onto Hwy 12 EB 5 miles, left onto Brannan Island Rd, 1-4/10 miles on right.

From Marin, Sonoma and Napa Counties: I-80 EB to Hwy 12 EB, 30 miles from I-80, (through Rio Vista), left on Brannan Island Rd, 1-4/10 miles on right.



## DUNCANS MILLS #519

25387 STEELHEAD BLVD • DUNCANS MILLS, CALIFORNIA 95430  
 (707) 865-2024 \*FOR ADDITIONAL ACCOMMODATIONS ONLY!  
 DUNCANSMILLSCAMPCLUB.COM



*The resort covers 1/4 mile along the banks of the Russian River in Northern California. Situated near the redwood trees, the campsites are secluded, with offshore breezes providing ideal weather conditions during the summer months.*

*Visit the Railroad Depot, the many stores, restaurants and art galleries in the charming town of Duncans Mills. Duncans Mills is a fisherman's paradise just minutes away from charter fishing and whale watching on the Pacific Ocean and steelhead and salmon fishing on the Russian River. Bass, trout and catfish can be found in the many nearby lakes.*



## RV ACCOMMODATIONS

Campsites with Full Hook-Ups: 18  
 Campsites with Partial Hook-Ups: 80  
 Maximum Amperage: 30

## RESERVATIONS & RESTRICTIONS

Peak Season: April - September. Closed December - February.

Reservations: RV site reservations are required and can be made through Resorts of Distinction up to 60 days. Check In/Out: 12 Noon. Call resort for late arrival. No drive ups. \*ROD card must be presented at time of Check In. No exceptions.

Restrictions: Resort rules apply. No visitor mail accepted.

Holiday Rules: Reservations not accepted on major holidays and special events.

Number of People Per Site: 6

Pet Rules: Must be on leash and out of all buildings. 2 pet limit. No pets in rental units.

## AMENITIES

Clubhouses (family and adult), spa, right and left horseshoe pits, volleyball, basketball, children's playground, shuffleboard, kayaking, limited camps with fire rings, and grills at all campsites

## LOCAL ATTRACTIONS

Russian River (adjacent to the Camping Club), Austin Creek, Sonoma State Beach - Pacific Ocean (6 miles), Armstrong Redwoods State Preserve (11 miles), Bodega Bay and Headlands Marine Lab (15 miles), Fort Ross Museum (15 miles), Duncans Mills Railroad Depot Museum (1 block), Jack London State Park (50 miles), Sonoma Mission (55 miles).

LAT: 38.450204 / LONG: -123.054457



## DIRECTIONS

From Hwy 101: Take River Road/Russian River Resort Area exit (4 miles north of Santa Rosa) and follow west for 14-1/2 miles to Guerneville. River Road becomes Hwy 116. Follow Hwy 116 for 8 miles through Monte Rio to Duncans Mills (Distance from Hwy 101 to Duncans Mills is 23 miles). The resort entrance is behind the Old Railroad Depot.

From Hwy 116: Turn left (south) onto Moscow Rd. Go 100 feet and turn right/west on Steelhead Lane and stay to the right. Resort entrance is 500 feet ahead.

Note: Westside road from Healdsburg to Guerneville is NOT recommended for RV's as road is windy and narrow.



## HARMONY RIDGE #505

10492 HARMONY RIDGE RD • NEVADA CITY, CALIFORNIA 95959  
(530) 265-9313 • HARMONYRIDGERESORT.COM



*Located in the Tahoe National Forest, Harmony Ridge Resort is in the middle of a year-round bonanza. Perched at an elevation of 3500 feet, Harmony Ridge is nestled among the cool, towering pines in California's Sierra Nevada region.*

*Harmony Ridge offers a variety of activities to their guests. Planned activities are provided throughout the year. There are several boating and fishing lakes, rivers and streams within minutes of the resort. Nearby Scott's Flat Lake is known as an excellent fishery for large and small-mouth bass as well as brown and rainbow trout. Gold panning on streams that were part of the "Gold Rush" is available locally as well as site of historical significance, like North Bloomfield and Empire Mine State Parks.*

*Harmony Ridge has detailed maps at the resort and the friendly and knowledgeable staff will be happy to share their local knowledge with you.*

*No matter what your interests, whether they are summer or winter recreation, Harmony Ridge fills the bill. The resort blends history, modern conveniences and natural beauty in a unique way.*



## RV ACCOMMODATIONS

Campsites with Full Hook-Ups: 89  
 Campsites with Partial Hook-Ups: 8  
 Dry Campsites: 10  
 Maximum Amperage: 30

## RESERVATIONS & RESTRICTIONS

Peak Season: May - September. Open year-round.  
 Reservations: Maximum 60 days in advance, Monday - Friday, 9 AM - 3:30 PM, for rentals only.  
 Restrictions: Resort rules apply.  
 Pet Rules: Must be on leash and out of all buildings.  
 No pets allowed in rentals.

## ADDITIONAL ACCOMMODATIONS

Type: Cabins  
 Sleeps: 4, 6  
 Check In: 2 PM  
 Check Out: 11 AM  
 Nightly Rate: \$50 - \$100  
 Deposits: Major credit card required  
 Minimum Stay: 2 nights  
 Linens: Not provided

## AMENITIES

Adult clubhouse, swimming pool, horseshoes, volleyball, Breakfast Kitchen, hot tub, children's recreation room, picnic area, playground, and basketball.

## LOCAL ATTRACTIONS

Closest ski resorts include Boreal Ridge, Sugar Bowl, Northstar and Squaw Valley (about an hour or so away depending upon road conditions). Several nearby lakes and streams. Historic downtown Nevada City and Grass Valley just ten minutes away. Malakoff Diggins State Historic Park is the site of California's largest "hydraulic" mine. Empire Mine State Park, Nevada County Fairgrounds, home to lots of local events, Lake Tahoe for a scenic drive.

LAT: 39.290705 / LONG: -120.969251



## DIRECTIONS

From Sacramento take I-80 East to Rte 49 to Nevada City. Then take Hwy 20 East 3 miles to Harmony Ridge Rd. Turn left and drive 1/2 mile to the resort.



## LIGHTHOUSE MARINA, RESTAURANT & RESORT #566

151 BRANNAN ISLAND ROAD • ISLETON, CALIFORNIA 95641

(916) 777-5511 • LIGHTHOUSERESORTANDMARINA.NET



*Come and relax in the California Delta! Members can enjoy several days of priceless recreation, amidst the natural beauty of the Delta. There are water sports: fishing, boating, skiing, wakeboarding, swimming, and land sports: basketball, horseshoes, 18 Hole minigolf, tetherball, kids play structure, volleyball and swimming. The resort also features a huge clubhouse for members use. Accommodation choices include cabin rentals, camping and RVing. The resort's store sells bait, tackle and fishing supplies, as well as food and RV and camping supplies.*





## RV ACCOMMODATIONS

Campsites with Full Hook-Ups: 115  
 Campsites with Partial Hook-Ups: 100  
 Tent Campsites: 26  
 Maximum Amperage: 50

## RESERVATIONS & RESTRICTIONS

Peak Season: April 1 - September 30. Open year-round. Non-Peak is October 1 - March 30.

Reservations: RV site reservations are required and can be made through Resorts of Distinction up to 90 days in advance.

Restrictions: Resort rules apply. No firearms allowed on property. No mini-bikes or golf carts allowed.

Pet Rules: Must be on leash and picked up after.

## ADDITIONAL ACCOMMODATIONS

Type: Park Models  
 Sleeps: 6  
 Check In: 3 PM  
 Check Out: 11 AM  
 Nightly Rate: \$130 - \$160  
 Linens: Provided

## AMENITIES

Convenience store, recreation room/clubhouse, full-size swimming pool, boat harbor, launch ramp and docks, and cabin rentals. Waterside Restaurant with live music and special events year-round. There are 215 RV spaces, 11 rental cabins (4 units sleep up to 4 people; 7 units sleep up to 6 people), many tent spaces, enclosed boat storage units, an open dry storage and restroom facility with showers, 41 open boat slips of varying sizes.

## LOCAL ATTRACTIONS

California's 1000-mile Delta consists of four delta regions-the Northern, Central, Western and Southern Deltas. The Lighthouse Marina Restaurant & Resort has 32 acres in the middle of Brannan Island in the Central Delta, between the Mokelumne and San Joaquin Rivers. From here, members can take advantage of the unique recreational experience offered by the Delta-swimming, fishing (the Delta has some of the world's best Bass fishing), water-skiing, jet-skiing, house-boating, watching wildlife, and sampling local wines on a tour of local wineries.

LAT: 38.099563 / LONG: -121.567774



## DIRECTIONS

We are located in the heart of the Delta Loop Recreation Area on the 10-mile scenic drive just north of Stockton off I-5. Use a mapping tool for detailed directions.

From Sacramento/North: Take I-5 South for approx. 30 minutes. Turn right (west) on Hwy 12. Continue on Hwy 12 (west) for approx. 20 minutes. Turn right (just after second drawbridge) onto Brannan Island Rd. Follow Brannan Island Rd for approx. 3 miles. Turn right into Lighthouse Marina Restaurant & Resort.

From Stockton/South: Take I-5 North for approx. 15 minutes. Turn left (west) on Hwy 12. Continue on Hwy 12 (west) for approx. 20 minutes. Turn right (just after second drawbridge) onto Brannan Island Rd. Follow Brannan Island Rd for approx. 3 miles. Turn right into Lighthouse Marina Restaurant & Resort.

From Fairfield/and Points West: Take 80 East to Hwy 12 East. Proceed east on Hwy 12 through Rio Vista 22-7/10 miles. Cross the bridge and continue on Hwy 12 for approx. 5 minutes. Turn left (just before next drawbridge) onto Brannan Island Rd. Follow Brannan Island Rd for approx. 3 miles. Turn right into Lighthouse Marina Restaurant & Resort.

From East Bay Starting at Walnut Creek: Take 680 North to Junction 242 to Hwy 4 West. Continue on Hwy 4 West for approx. 20 minutes to the Antioch Bridge. Cross Toll Bridge (highway becomes Hwy 160). Continue on Hwy 160 North for approx. 15 minutes. Turn right on Hwy 12 East for approx. 5 minutes. Turn left (just before next drawbridge) onto Brannan Island Rd. Follow Brannan Island Rd for approx. 3 miles. Turn right into Lighthouse Marina Restaurant & Resort.

(800) 720-7633



## MOUNTAIN LAKES #503

2277 N. LYTLER CREEK ROAD • LYTLER CREEK, CALIFORNIA 92358  
(909) 887-7070 EXT 224 • MOUNTAINLAKESCA.COM



*Mountain Lakes is a peaceful campground located in a secluded, scenic valley surrounded by majestic mountains. The creeks, ponds and lakes offer beauty and life to the resort. At an elevation of 3,200 feet mild temperatures, clear skies and fresh air offer picture perfect moments.*

*The resort offers a full slate of activities, comfortable facilities and twin lakes for fishing. Within easy driving distance many Southern California attractions as well as Ontario International Airport and California Motor Speedway.*



## RV ACCOMMODATIONS

Campsites with Full Hook-Ups: 491  
Maximum Amperage: 30/50

## RESERVATIONS & RESTRICTIONS

Peak Season: May 1 - October 31. Open year-round.  
Reservations: RV site reservations are required and can be made through Resorts of Distinction up to 60 days in advance. Check In: 7 AM - 10 PM. Call resort for late arrival. Rental reservations can be made by calling the resort directly up to 60 days in advance, holiday restrictions apply.

Restrictions: No motorcycles or gas driven mopeds. RV's or extra vehicles (tow) with advertising painted onto vehicle are allowed. Mail accepted at: Name, Lytle Creek Post Office, General Delivery, Lytle Creek, CA 92358.

Number of People Per Site: 10

Pet Rules: Must be on leash.

## ADDITIONAL ACCOMMODATIONS

Type: Cabins

Sleeps: 6

Check In: 4 PM

Check Out: 11 AM

Nightly Rate: \$57 per night

Deposits: \$10. No key deposit.

Minimum Stay: 2 nights

Linens: Not provided

Cable TV Available: \$4 per night

## AMENITIES

Clubhouse, 3 swimming pools, 2 Jacuzzi's, shuffleboard, family center, basketball, beach area, lakes, fishing, picnic areas, country store, playground, paddleboats, miniature golf, horseshoes, arts and crafts, live entertainment.

## LOCAL ATTRACTIONS

Near California Speedway, Palm Springs, Los Angeles, Disneyland, Knott's Berry Farm, Six Flags Magic Mountain, Universal Studios, L.A. County Museum of Art, Norton Simon Museum, Getty Museum, San Diego and beach cities.

LAT: 34.262105 / LONG: -117.500684



## DIRECTIONS

From the I-10 (San Bernardino Fwy) near Ontario, take I-15 North to Sierra Ave. Go north 7-1/2 miles. Resort entrance on the right.

Note: Do not use Map Quest or Google Maps (they are incorrect).



## BLUE MESA RECREATIONAL RANCH #444

27601 W. HWY 50 • GUNNISON, COLORADO 81230

(970) 642-4150 • BLUEMESARVCAMPING.COM



*Nestled at the southern base of the West Elk Wilderness at an elevation of 7,600 feet, Blue Mesa Recreational Ranch is truly a Rocky Mountain High. The Gunnison Country is a perfect place to plan your summer getaway! You can expect glorious sunny days and delightfully cool evenings and nights. Blue Mesa Ranch furnishes exceptional facilities and amenities. We have RV sites, cabins and park models for your comfort and relaxation.*

*Our resort is adjacent to the Blue Mesa Reservoir, Colorado's largest lake, a 26 mile long lake with 96 miles of shoreline. Blue Mesa Lake is part of the Curecanti National Recreation Area featuring three reservoirs and is on the edge of the Black Canyon National Park. We are in the heart of the Rocky Mountains and Western Colorado. We provide a treasure trove of recreational fun, sightseeing and good western fun!*



## RV ACCOMMODATIONS

Campsites with Full Hook-Ups: 280  
Maximum Amperage: 30/50

## RESERVATIONS & RESTRICTIONS

Peak Season: July 1 - September 1. Open May 1 - September 30. Closed for season October 1.

Reservations: RV site reservations are required and can be made through Resorts of Distinction up to 90 days in advance. Call resort for late arrival. Rental reservations can be made by calling 970-642-4150 up to 60 days in advance, 30 days for holidays.

Restrictions: Resort rules apply.

## ADDITIONAL ACCOMMODATIONS

Type: RV Rentals

Type: Park Models, Deluxe Cabins

Sleeps: 2 - 6

Check In: 2 PM

Check Out: 11 AM

Deposit: Not required

Nightly Rate: \$75 - \$105

Linens: Not provided

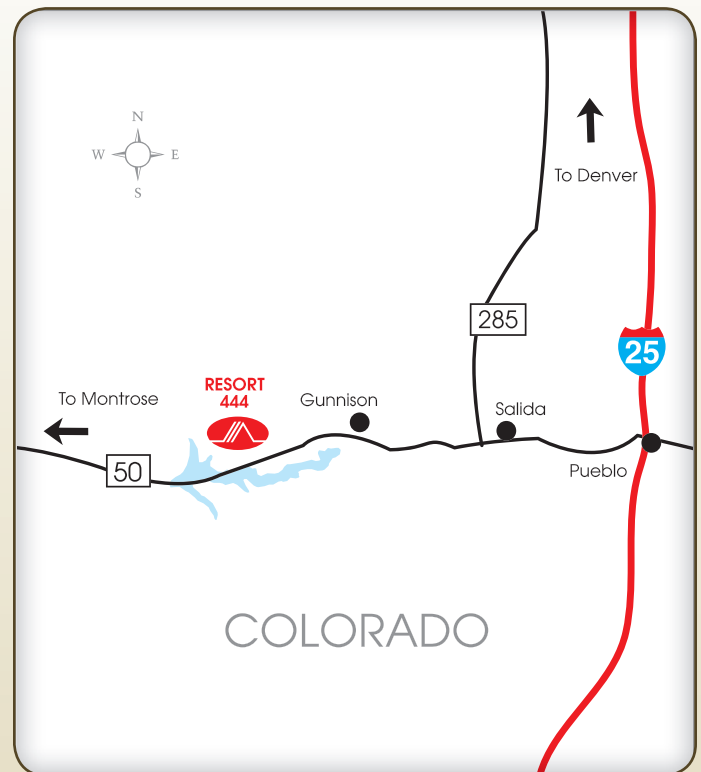
## AMENITIES

Family center, bath house, 2 clubhouses, e-mail access, gated security, lake or pond, laundry facilities, library, marina 2 miles away with boat rentals, picnic area, playground, sauna, sport court, 2 swimming pools, visitor mail service, arcade/game room, badminton, basketball, bingo, boat rentals (pontoon), fishing at the resort, hiking trails, horseshoes, miniature golf, movies, ping pong, planned activities, pool tables, shuffleboard, swimming, teen center, and wilderness area, WiFi, ATV trails nearby.

## LOCAL ATTRACTIONS

Gunnison Valley Observatory, Blue Mesa Reservoir, Black Canyon Boat Tours, Pioneer Museum, Black Canyon National Monument, Elk Creek Marina & Pappy's Restaurant, Water Activities, National Historic Districts: Crested Butte and Lake City.

LAT: 38.532278 / LONG: -106.953508



## DIRECTIONS

From Gunnison travel 12 miles west on Hwy 50, resort is on the right.



# SOUTHERN TRAILS RESORT #223

2690 ARENA ROAD • UNADILLA, GEORGIA 31091  
(478) 627-3254 • SOUTHERNTRAILSRESORT.COM



*Nestled in a pecan grove in the heart of the old south, Southern Trails Resort provides a tranquil setting amidst plenty of activities, favored attractions include The Andersonville Civil War Prison, Roosevelt's little White House, Plains Georgia the home of Jimmy Carter, Callaway Gardens and Lake Blackshear. Come and join the fun at this beautiful resort. Activities, and friendly folks!*

## RV ACCOMMODATIONS

Sites With Full Hook-Ups: 133  
 Sites With Partial Hook-Ups: 58  
 Dry Campsites: 50  
 Maximum Amperage: 50

## RESERVATIONS & RESTRICTIONS

Peak Season: October 1 - November 30 and March 1 - April 30. Open year-round.

Reservations: RV Site reservations made through Resorts of Distinction 90 days in advance. Check In: 11 AM - 8 PM. Call for late arrivals. Check Out: 11 AM. Check with office when checking out or changing sites. Open for Holidays. No visitor mail accepted at the resort. Local Post Office in town.

Pet Rules: Pets allowed. Pets must be on leashes. All pet litter must be cleaned up by owner. No pets are allowed in the bathhouse, clubhouse, BBQ area, or pool area. Failure to clean up after pets will result in loss of pet privileges.

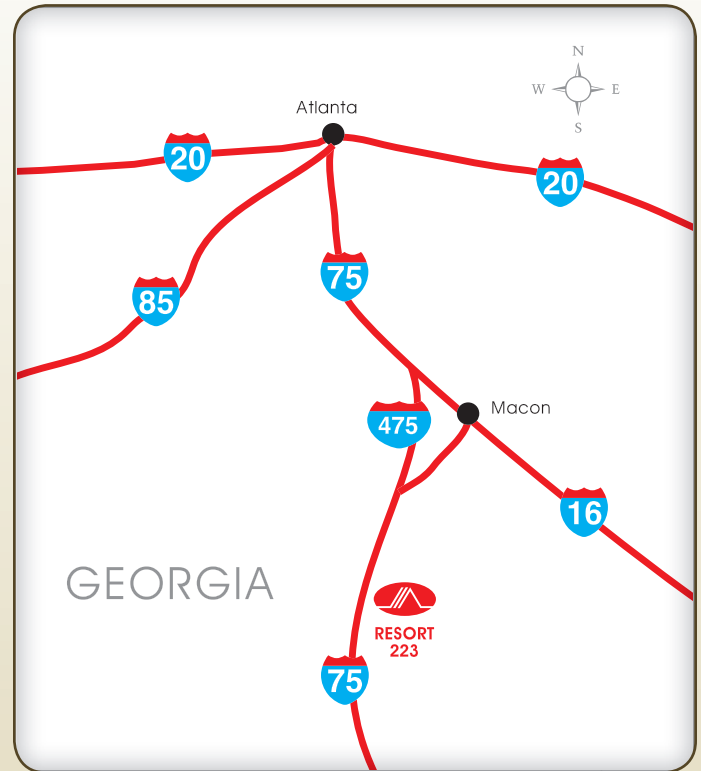
## AMENITIES

Activity center, bath house, 2 clubhouses, e-mail 190 Sites, 160 pull through, full hookups with plenty of shade trees, 9 Holes of miniature golf, beautiful clubhouse, fishing pond (catch & release only), cable television, 50 Amp & 30 amp service, propane available, laundry facilities, oversized swimming pool, horseshoe pits, bathhouse, wireless internet available (in clubhouse), chapel (non-denominational services every Sunday).

## LOCAL ATTRACTIONS

Aviation Museum, Ride the Train, Sam Shortline, Little Grand Canyon, Beautiful Plains, Georgia, home of Jimmy Carter, Andersonville Civil War Prison & Museum, Houston Lake Golf Course, The Historic Windsor Hotel.

LAT: 32.23830 / LONG: -83.73902



## DIRECTIONS

The Resort is located off I-75 at exit 121, 120 miles south of Atlanta and 121 miles north of the Florida state line. Going north or south on I-75 take exit 121 and turn left. Take the first right, then cross over rail road tracks to stop sign and turn right, go 1/4 mile to Southern Trails Resort, we will be on the left.



## QUINEBAUG COVE CAMPGROUND #130

49 E. BRIMFIELD HOLLAND RD • BRIMFIELD, MASSACHUSETTS 01010  
(413) 245-9525 • QUINEBAUGCOVE.COM



*Quinebaug Cove Campground is just 3 miles from Old Sturbridge Village. It sits in the crossroads of New England. On a 500 acre reservoir, some of the best fishing in the state (Bass, Trout, Pickerel, and record size Northern Pike). Bring the boat, we have a boat ramp. We are also adjacent to a National Scenic Trail. And our cove is the head waters of a scenic 5 mile canoe trail.*



## RV ACCOMMODATIONS

Campsites with Full Hook-Ups: 15  
 Campsites with Partial Hook-Ups: 13  
 Maximum Amperage: 30/50

## RESERVATIONS & RESTRICTIONS

Peak Season: June - August. Open April 15 - October 15.

Reservations: RV Site reservations are required and can be made through Resorts of Distinction up to 90 days in advance. Call resort for late arrival. Rental reservations can be made by calling the resort directly up to 30 days in advance. Resort fees may apply.

Restrictions: Resort rules apply. No reservations on holiday weekends.

Pet Rules: Must be on leash and have proof of license.

## ADDITIONAL ACCOMMODATIONS

Type: 40' Park Model, Cabin

Check In: 2 PM

Check Out: 11 AM

Nightly Rate: \$80 cabin; weekly and monthly rental request based on availability

Deposits: Required

Linens: Not provided

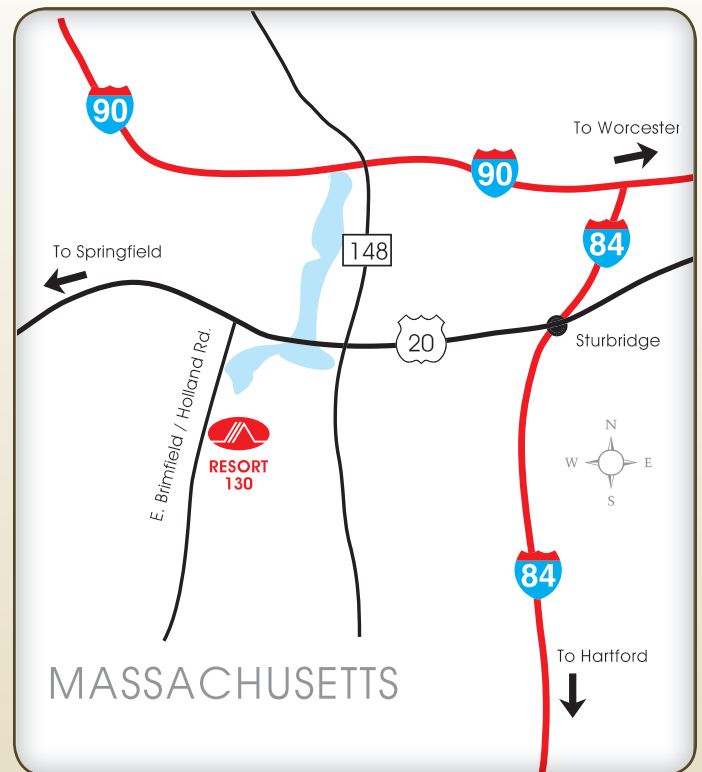
## AMENITIES

Clubhouse, game room, snack bar, laundry room, store, shuffleboard, basketball, beach, boat ramp, propane, cable TV, Wi-Fi at clubhouse, kayaks (first come first served).

## LOCAL ATTRACTIONS

We are within an hour of Boston, Hartford CT, Springfield. Year-round deep sea fishing, Whale watching, Fenway Park, Boston aquarium, and Mohegan Sun Casino.

LAT: 42.1047859 / LONG: -72.1485262



## DIRECTIONS

From the intersection of I-84 and US 20, take US 20 west 3 miles, take first left after the lake.

(800) 720-7633



## HEARTLAND WOODS FAMILY RV RESORT #335

5120 FRIERMUTH ROAD • STOCKBRIDGE, MICHIGAN 49285  
(517) 618-1432 • HEARTLANDWOODSRV.COM



*Heartland Woods Family RV Resort invites you and your family to experience Michigan's best kept secret whether you spend your time by the pools, relaxing in the sun, playing miniature golf, golfing at one of the nearby country clubs or riding on the trails. Heartland Woods has something for everyone and we can accommodate any camper and more.*

*The resort is located between Lansing and Detroit. Michigan has a fine outdoor tradition-the best in family recreation. If you are looking for a fun, family oriented resort then you are in luck! Heartland Woods is a safe and comfortable place for your family to enjoy; camping with them will always be an exciting and memorable experience. Whether your family likes to take part in our many activities or enjoy the freedom of relaxation by nestling into your secluded campsite, Heartland Woods is a great place for you to make new friends and create lasting memories.*



## RV ACCOMMODATIONS

Sites with Full Hook-Ups: 12  
 Sites with Partial Hook-Ups: 206  
 Dry Campsites: 5  
 Maximum Amperage: 50

## RESERVATIONS & RESTRICTIONS

Peak Season: Memorial Day - Labor Day.  
 Reservations: RV Site reservations are required and can be made 90 days in advance through Resorts of Distinction. Check In: 9 AM - 9 PM. Check Out: 12 Noon.  
 Restrictions: Resort rules apply.  
 Pet Rules: Pets permitted, must be on a leash and inoculated for rabies.

## ADDITIONAL ACCOMMODATIONS

Type: 2 Cabins & 1 RV Trailer  
 Type: Park Models  
 Sleeps: 4 - 8  
 Check In: 3 - 8 PM  
 Check Out: 12 Noon  
 Nightly Rate: \$45  
 Deposits: 1 night  
 Linens: Not provided

## AMENITIES

Activity center, swimming pools, picnic area, adult lounge, laundry facilities, stocked ponds, playground, outdoor lawn theater, store, arcade, game room, TV lounge, firewood, nature and ATV trails, community fire pit, adult lounge, Clubhouse, tent sites available, live entertainment, putt-putt golf, basketball court, horseshoes, shuffleboard, volleyball, planned activities every week, honey wagon & dump station, campsite trash pickup provided daily 7 PM, shaded camp sites.

## LOCAL ATTRACTIONS

Waterloo, Pinckney & Brighton State Recreation Areas, Detroit offers many attractions (70 miles), zoo in Lansing (1 hour), Cascades in Jackson (30 minutes).

LAT: 42.435212 / LONG: -84.277811



## DIRECTIONS

From Jackson, take Exit 139 from I-94. Go north on M106 (Cooper St.), 12-4/10 miles to Fitchburg Rd. Turn left and go 2-1/2 miles to Baseline Rd. Turn left and go 1/4 miles to Freiermuth Rd. Turn right on Freiermuth and go 3/4 miles to resort on left.



## WALDENWOODS FAMILY RECREATION RESORT #322

2975 OLD U.S. 23, BOX 248 • HARTLAND, MICHIGAN 48353  
(810) 632-6400 • WALDENWOODS.COM



*Nestled in the middle of 1500 acres and sitting along the edge of our spring fed Lake Walden which is 150 acres. Waldenwoods retains that great “Up-North” feel without the long drive. Enjoy spacious campsites and lakeside cottages, planned activities, spectacular events, and great amenities. Family owned since 1834 and close to Detroit, history abounds here – a place where great minds like Ford, Edison, and Firestone are said to have played.*



## RV ACCOMMODATIONS

Campsites with Full Hook-Ups: 220  
 Campsites with partial Hook-Ups: 100  
 Maximum Amperage: 30/50 (50 amp fee)  
 (No Pull Thru)

## RESERVATIONS & RESTRICTIONS

Peak Season: May 1 - October 31. (Water available during this time). Open year-round.

Reservations: RV site reservations are required and can be made through Resorts of Distinction up to 90 days in advance. Call resort for late arrival. Cottage and lodge reservations can be made by calling the resort directly up to 7 days in advance. No holiday reservations (Memorial Day, July 4th, Labor Day, our Halloween weekend).

Restrictions: Must have sewer donut or adapter for sewer hose. No visitor mail accepted.

Number of People Per Site: 10

Pet Rules: Only permitted for overnight campers staying in the campground. Pets are not permitted in or around lodges, cabins, villas, picnic or beach areas. Owners must show their pet's current vaccine/shot certificates at check in.

## ADDITIONAL ACCOMMODATIONS

Type: Cottages and lodge rooms

Sleeps: 2 - 10

Check In: 3 PM (office hours 10 AM - 4 PM)

Check Out: 11 AM

Minimum Stay: 2 nights for cottages

Nightly Rate: Lodge: \$50; Cottage: \$70 - \$190

Deposit: 50% of total amount of stay, one week notice for cancellation and return of deposit.

Linens: Provided at bedside

## AMENITIES

Activity center, fitness equipment, fishing, boating, sandy beach, heated outdoor swimming pool, Jacuzzi, sauna, bar & grille, table shuffleboard, tennis courts, basketball, horseshoes, volleyball, pavilion, playground, boat rentals, cross country skiing, skating, sledding, hiking & biking trails, wireless cafe, park store.

LAT: 42.609186 / LONG: -83.748102



## DIRECTIONS

Driving north of Ann Arbor on expressway US 23, exit at exit 67 (M59) and turn left to second light. Turn right (north) on Old US 23, 1/2 mile.

Driving south on US 23 you may exit at exit 70 Clyde Rd, turn right to Old US 23, turn left on Old US 23, 2 miles.

## LOCAL ATTRACTIONS

Henry Ford Museum, Greenfield Village, Detroit Institute of Arts, Walter P. Chrysler Museum, Huckleberry Railroad, Michigan Adventure, Spicer's Orchard, Tanger Outlet Mall, Green Oak Mall. Historical town of Frankenmuth with Bronner's, the largest Christmas store in the world. Great destination area for many local restaurants and shopping.

(800) 720-7633



## HIDDEN BLUFFS RESORT #327

22885 COUNTY ROAD 19 • SPRING GROVE, MINNESOTA 55974  
(866) 936-2267 • MIDWESTOUTDOORRESORTS.COM



*Hidden Bluffs Resort is in the Heart of Minnesota's Bluff Country surrounded by Amish Communities and endless Trout Fishing. The Resort is complete with walking and hiking trails, swimming pool, mini-golf, playground, bonfire pits, horseshoe pits and a live stream for on-site fishing. Hidden Bluff Resort is complete with 195 acres of land.*



## RV ACCOMMODATIONS

Total Campsites: 84  
 Campsites with Full Hook-Ups: 60  
 Campsites with Partial Hook-Ups: 16  
 Tent Campsites: 8  
 Maximum Amperage: 50 (\$3 per night)

## RESERVATIONS & RESTRICTIONS

Peak Season: May 1 - October 15. Open May 1 - October 23.

Reservations: RV site reservations are required and can be made through Resorts of Distinction up to 90 days in advance. Check In: 4 PM. Call resort for late arrival. Check Out: 11 AM.

Restrictions: Resort rules apply.

Guest Privileges: Visitor Mail accepted

Pet Rules: Must be on leash and cleaned up after at all times. When RV is unattended pets must be with you or in the RV. We do not allow pets to be tethered outside when RV is unattended. If pets are left in the RV a cell phone number needs to be left with the front desk in the event your pet needs you.

## ADDITIONAL ACCOMMODATIONS

No rentals available

## AMENITIES

Beautiful tent sites, grass & gravel RV sites, outdoor swimming pool, playground, mini-golf, laundry facilities, horseshoe pits, walking and hiking trails. Also planned weekend activities during peak season.

## LOCAL ATTRACTIONS

Beautiful Amish farms with guided tours, shopping & antiques. Art galleries, community theatre. Niagara Cave nearby. Root River and surrounding streams provide excellent canoeing, tubing and trout fishing. Root River Trail with 60 plus miles of bicycle and walking trails. Excellent restaurants and shopping.

LAT: 43.562500 / LONG: -91.640300



## DIRECTIONS

From Spring Grove: Take Hwy 44 out of Spring Grove and turn north onto County Rd 4, continue for 5 miles then turn west onto County Rd 19 and go 3 miles on gravel. Hidden Bluffs will be on the left side of the road.



## ST. CROIX RIVER RESORT #341

40756 GRACE LAKE ROAD • HINCKLEY, MINNESOTA 55037

(320) 655-0016 • MIDWESTOUTDOORRESORTS.COM



*St. Croix River Resort is approximately 90 minutes northeast of the Twin Cities. The resort is a short distance away from the St. Croix Park which covers nearly 34,000 acres. The St. Croix River runs for 200 miles and 181 of those miles are designated Scenic River. The St. Croix River is just one of 8 original rivers in the United States that was designated by congress in 1968 as a National Wild and Scenic River. It is widely recognized as one of the finest canoeing rivers in the United States. The river is also home to 19 species of fish including Walleye, Smallmouth Bass, Sauger, Muskellunge, Northern Pike and Lake Sturgeon that can grow to over 50 pounds.*

*ATV and hiking trails provide endless hours of enjoyment to visitors and the trail head is just minutes away from the entrance to St. Croix River Resort. The area also provides great hunting opportunities for our members. Whether it is adventure you seek or just spending a lazy afternoon canoeing or tubing down the beautiful St. Croix River we know you are going to enjoy your newest resort. It is truly a location that will provide our members with a place to escape from their hectic lifestyles. We know you are going to enjoy this resort!*





## RV ACCOMMODATIONS

Campsites with Full Hook-Ups: 54  
 Campsites with Partial Hook-Ups: 85  
 Tent Sites: 17  
 Maximum Amperage: 50 (\$3 per day)  
 Maximum RV Length: 40

## RESERVATIONS & RESTRICTIONS

Peak Season: Memorial Day- Labor Day. Open May 1 - October 23.

Reservations: RV site reservations are required and can be made through Resorts of Distinction up to 90 days in advance. Check In: 4 PM (Please contact resort if arriving after 6 PM). Check Out: 11 AM

Restrictions: Resort rules apply.

Guest Privileges: Guests of camping members are permitted but must check in at the front office. Visitor Mail is accepted.

Pet Rules: Must be on leash and cleaned up after at all times. When RV is unattended pets must be with you or in the RV. We do not allow pets to be tethered outside when RV is unattended. If pets are left in the RV a cell phone number needs to be left with the front desk in the event your pet needs you.

## AMENITIES

Grassy tent sites, shaded private RV sites, heated indoor pool, playground, horseshoe pit, game equipment check out, convenience store, laundry facilities, picnic pavilion, access to tubing and canoe shuttle trips on the St. Croix River, planned weekend activities during peak season.

## LOCAL ATTRACTIONS

Fish, tube, or canoe along the St. Croix River. Visit the MN's largest state park, St. Croix State Park, Visit Hinckley, Home to Minnesota's famous halfway stop "Tobies Restaurant and Bakery." Adults don't miss the Grand Casino Hinckley - your one-stop destination for endless entertainment and concerts in Hinckley. For historical family fun plan to visit - Forts Folle Avoine Historical Park you can tour fur trading posts of the past and visit an authentic Woodland Indian Village. Uncover historical treasures in the 10,000 sq ft of the Antiques America Mall in Hinckley, MN. Take in a movie at the Grand Cinema. Walk, bike, or ride the Willard Munger State Trail. Love golf? Play a round at the beautiful Grand National Golf Club. Make a stop in the Hinckley Fire Museum and learn how small sparks led to one of the biggest natural disasters in history.

LAT: 46.3147456 / LONG: -92.2820382



## DIRECTIONS

St. Croix River Resort is approx. 90 minutes northeast of the Twin Cities. Take I-35 East to Hinckley and then head east on Hwy 48 approx. 20 minutes. Just before the cement bridge that crosses the St. Croix River turn left on Grace Lake Rd. Go about 1 mile and entrance to the resort will be on the right hand side.

(800) 720-7633



## LOST VALLEY LAKE #316

2334 HIGHWAY ZZ • OWENSVILLE, MISSOURI 65066

(800) 865-2100 • LOSTVALLEYLAKE.COM • RIATARANCHLIVING.COM



*Lost Valley Lake Resort is an exclusively designed resort to accommodate the most enthusiastic vacationer. The resort spans over 537 acres of gently rolling hills with pure waters, rich foliage, several fishing ponds and two 40 acre stocked lakes, perfect for fishing. Lost Valley Lake is located 75 miles west of St. Louis and 50 miles southeast of Jefferson City. The resort is just minutes away from Hermann, famous mid-west wine country and many other area attractions.*

*Enjoy swimming in the newly designed outdoor pool or ride a horse at our Stables. Lake Expo Center houses a Spa, indoor mini-golf, arcade, weight room, theatre and much more. Relaxation and beautiful views await you when you visit the veranda of the Lodge overlooking the main lake. There is something fun for all ages!*

*Riata Ranch, the newest in resort development, incorporates year-round living with RV sites or affordable cottage homes with personalized storage buildings, outdoor kitchens and all the resort amenities included. Enjoy the resort lifestyle with maintenance free living!*



## RV ACCOMMODATIONS

Campsites with Full Hook-Ups: 176  
 Campsites with Partial Hook-Ups: 82  
 Maximum Amperage: 50

## RESERVATIONS & RESTRICTIONS

Peak Season: Memorial Day - November 1. Open year-round.

Reservations: Required up to 60 days in advance. Must cancel at least 48 hours prior to arrival for refund.

Restrictions: Park rules apply.

ROD Holiday Rules: Not accepted on major holidays.

Pet Rules: Must be on a leash and cleaned up after.

Copy of updated shot records required at check in.

## ADDITIONAL ACCOMMODATIONS

Types available vary by season

Types: Condos (from Labor Day until Memorial Day Weekend only)

Villas (from Mid-March until Memorial Day weekend. Then from Labor Day until November 1)

Trailers & Tents (from Mid-March through November 1)

Sleeps: 4 - 8

Check In: 3 PM

Check Out: 11 AM

Minimum Stay: 2 nights for rentals on weekends

Nightly Rate: \$40 - \$75

Linens: Provided for Condos and Villas only. Extra available at the Service Center

## AMENITIES

Indoor and Outdoor swimming pools, spa, dry heat saunas, weight room, store, restaurant, tennis, beach areas, stable, boat launches, boat rentals, shuffleboard, hiking, little tykes recreation areas, Frisbee-golf, mini-golf, horseshoes, theatre, game room, softball field, indoor and outdoor basketball and volleyball courts.

## LOCAL ATTRACTIONS

Less than 1 hour away is "Six Flags St. Louis" amusement park, Meramec Caverns, Meramec Springs, and also the German village of Hermann, famous for its wineries, Maifest and Oktoberfest celebrations.

LAT: 38.475765 / LONG: -91.397796



## DIRECTIONS

From I-270 at St. Louis, take I-44 West 30 miles to Rte 50. Take 50 West about 28 miles to Hwy Y. Turn right on Hwy Y to Hwy ZZ. Turn left on Hwy ZZ. The resort is located 6 miles on Hwy ZZ on the left.

(800) 720-7633



## PREFERRED RV RESORT #536

1801 E. CRAWFORD WAY • PAHRUMP, NEVADA 89048  
(775) 727-4414 • (800) 445-7840 • PREFERREDRV.COM



*Located in the heart of downtown, and right next to the Pahrump Nugget & Gold Town casinos, Preferred RV Resort offers everything you expect from a highly-rated park – and more. Our spacious pool is always heated, and covered with a retractable enclosure for year-round enjoyment. We offer 270 sites (with over 100 pull-thrus), 50-amp service at every site, free WiFi, an indoor spa, billiards, an exercise room, and restrooms that are impeccably cleaned. For those wanting more, we also offer rental cabins with full kitchens, an extensive wood shop, stained glass shop with available instruction, arts/crafts & sewing, and a full activities calendar. Check us out at [Facebook.com/PreferredRVResort](https://www.facebook.com/PreferredRVResort), and contact us today!*

## RV ACCOMMODATIONS

Campsites with Full Hook-Ups: 270  
Maximum Amperage: 50 (\$3 per day)

## RESERVATIONS & RESTRICTIONS

Peak Season: October 1 - March 31 (No Blackouts).  
Open year-round.

Reservations: RV site reservations are required and can be made through Resorts of Distinction up to 60 days in advance. Cabin rental reservations can be made by calling the resort directly up to 30 days in advance. Check In: until 9 PM. Call resort for late arrival.

Restrictions: Resort rules apply. No tents.

Guest Privileges: Member guest allowed on availability basis at \$25 per night (tax and fees included). Visitor mail accepted using the address above.

Pet Rules: Pets must be on a leash and accompanied by a responsible party at all times when outside the RV.

## ADDITIONAL ACCOMMODATIONS

Type: 35' Park Models

Sleeps: 2 - 4

Check In: Daily after 2 PM

Check Out: 11 AM

Nightly Rate: Starting at \$59.50, tax and fees included

Linens: Provided

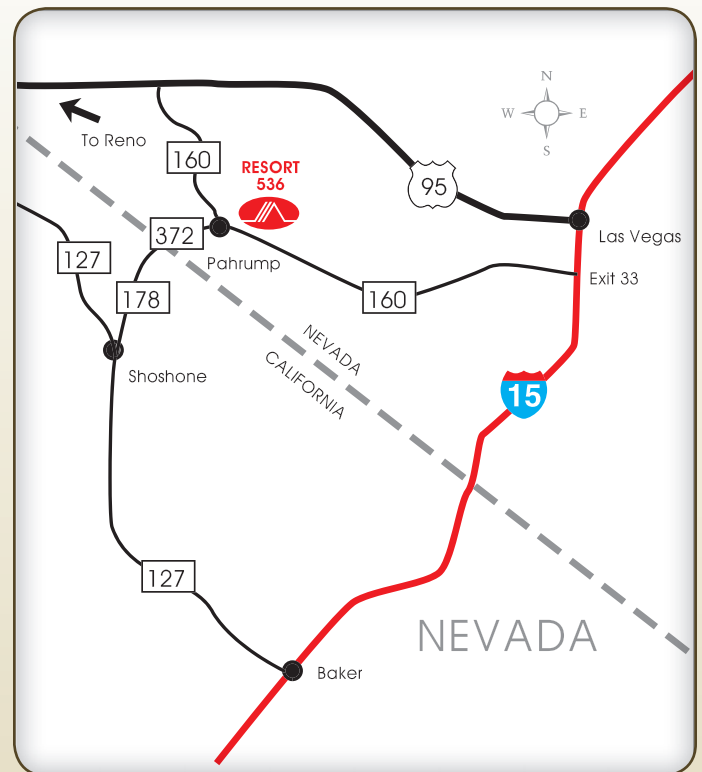
## AMENITIES

Heated year-round swimming pool with a retractable enclosure, comprehensive Wi-Fi, indoor hot tub, exercise room, 24-hour staffed gate, 3 laundry facilities, billiards, wood working, stained glass & craft shops, planned activities, clubhouse, 2 bath houses, fish pond & cactus garden, TV lounge, picnic area, playground, shuffleboard and horseshoes.

## LOCAL ATTRACTIONS

Located downtown and directly next to the Pahrump Nugget and Gold Town Casinos with gambling, dining, shopping and bowling. Close to several golf courses. Area attractions include Las Vegas, Death Valley, several local wineries, Dumont Dunes, Tecopa Hot Springs and Rhyolite ghost town.

LAT: 36.209373 / LONG: -115.984148



## DIRECTIONS

From I-15 in Las Vegas, take Exit 33 (Blue Diamond Pahrump Hwy 160). Proceed northwest 55 miles. At Hwy 372 (Gold Town Casino) turn right, drive 1000 feet to resort.



## HIDDEN VALLEY RESORT #424

844-B STATE HIGHWAY 333 • TIJERAS, NEW MEXICO 87059

(505) 281-3363 • HVRVRESORT.COM



*The Hidden Valley Resort overlooks the Rio Grande Valley in the shadows of the magnificent Sandia Mountain range. The resort is just a 10-minute ride from Albuquerque. Elevation is 6,800 ft.*

*The resort combines the convenience of New Mexico's largest city with the outdoor ambiance of mountain splendor. After a day of exploring around the Land of Enchantment, return to a cool, peaceful, and serene atmosphere in this mountain valley resort.*

## RV ACCOMMODATIONS

Campsites with Full Hook-Ups: 108  
 Campsites with Partial Hook-Ups: 6  
 Tent Campsites: 10 (Max stay 7 nights)  
 Maximum Amperage: 50

## RESERVATIONS & RESTRICTIONS

Peak Season: April 1 - September 30. October 1 - 15 will be \$50 plus tax per night. No up charge for extra people. Open year-round.

Reservations: RV site reservations are required and can be made through Resorts of Distinction up to 90 days in advance. Check In: 1 PM. Call resort for late arrival.

Restrictions: Park rules apply. No off-road vehicles. All members must unhook their tow vehicle at the office, unless prior arrangements have been made with office.

Number of People Per Site: 4 (\$5 charge for over 4 people per RV).

Guest Privileges: Visitor mail accepted using the address above. No drop-ins allowed or pay full rate.

Pet Rules: Must be on leash and cleaned up after.

## ADDITIONAL ACCOMMODATIONS

No rentals available

## AMENITIES

Clubhouse, TV lounge, picnic area, swimming pool (seasonal), basketball court, playground, gas station and general store located at entrance, gift shops and restaurants nearby as well as churches of various denominations. Tent sites are available.

## LOCAL ATTRACTIONS

Hidden Valley Resort is located in the shadows of the magnificent Sandia and Manzano Mountain ranges just 10 miles east of Albuquerque. Many nearby attractions: Turquoise Trail, ghost towns and ski area and tram, all located in the Sandia Mountains. In Albuquerque, attractions include: Old Town, zoo, aquarium, botanical gardens and various museums. Albuquerque's western ridge reveals a history page of petroglyphs, volcano cliffs and the Folsom Man Site. There are many Indian Pueblos, casinos and ruins to be visited along the Rio Grande Valley from Albuquerque to Taos in northern New Mexico. Historic Santa Fe, New Mexico's capitol is less than an hour away.

LAT: 35.104361 / LONG: -106.342123



## DIRECTIONS

Go 10 miles east of Albuquerque on I-40. Take Exit 178 (Zuzax). At stop sign on Rte 333 (66) turn east to Zuzax Gas Mart, resort entrance is at the east end of station.

(800) 720-7633



# ALLEGANY MOUNTAIN RESORT #108

6994 PLATO ROAD • EAST OTTO, NEW YORK 14729

(716) 699-2352 • ALLEGANYMTRRESORT.COM



*Due south of Buffalo, east of Lake Erie, and nestled in the Allegany foothills, you will find one of New York State's finest all-season resorts. Allegany Mountain Resort consists of 700 campsites surrounding a naturally spring fed 66-acre lake with 2-1/2 miles of shoreline. Visitors may enjoy many amenities at the resort as well as great restaurants and shopping at the nearby town of Ellicottville, NY.*



## RV ACCOMMODATIONS

Campsites with Full Hookups: 0  
 Campsites with partial Hook-ups: 150  
 Maximum Amperage: 30

## RESERVATIONS & RESTRICTIONS

Peak Season: April 1 - September 30. October 1 - 15 will be \$50 plus tax per night. No charge for extra people. Open year-round.

Reservations: RV site reservations are required and can be made through Resorts of Distinction up to 90 days in advance. Check In: 1 PM. Call resort for late arrival. Resort fee may apply.

Number of People Per Site: 8

Guest Privileges: Day visitors: \$3 per day.

Holiday Rules: No visits on any US or Canadian Holidays.

Pet Rules: Must be on leash.

Speed Limit: 5 MPH

## ADDITIONAL ACCOMMODATIONS

Type: Park Model

Sleeps: 2 - 6

Check In: 4 PM

Check Out: 12 PM

Nightly Rate: \$58 - \$128

Minimum Stay: 2 nights

Linens: Not provided

Pet Rules: Pets in "pet rentals" only

## AMENITIES

Swimming pools, playgrounds, lake fishing, boating, country store, picnic area, tennis courts, basketball court, volleyball court, shuffleboard, baseball field, soccer field, corn hole court, miniature golf, horseshoes. On-Site dump stations, laundry facilities, bingo facilities, sports centers, boathouse (canoes, kayaks, paddle boats and fishing supplies), craft cabin, snack bar and library.

## LOCAL ATTRACTIONS

Niagara Falls (65 miles), Springville Country Club, Springville NY, East Otto, NY, Bradley Alpaca Ranch, Great Valley, NY, Mager Mountain Alpacas, Little Valley, NY, Griffis Sculpture Park, East Otto, NY, Amish Trails, western NY, Amish Furniture, Crafts and Candy Lana's The Little House, Forestville, NY, Maple Ridge Bison Ranch Inc., Hinsdale, NY, Chautauqua Institution, Chautauqua, NY, Salamanca, NY: Elkdale

LAT: 38.099563 / LONG: -121.567774



Country Club, Seneca Allegany Casino, Seneca-Iroquois National Museum, Ellicottville, NY: Holiday Valley Golf Course (8 miles), Nature's Remedy Natural Health Center, Grocery Shopping, Hair Salons and Spas, Fine Dining and Restaurants, Local Wineries, Holiday Valley Ski Resort, Nannen Arboretum.

## DIRECTIONS

From Buffalo: Take US 219 South off I-90 40 miles. Turn right onto Plato-Maples Rd. Follow signs to entrance. Resort is 3 miles on right.

From Canada: Take the Queen Elizabeth Way South to the Peace Bridge to US. Take I-90 South to the I-90 interchange. Get on I-90 West and continue until you reach Exit 55 at the 219 Expy. Take 219 to the end of the expressway. Turn left, go to the light and turn right. Stay on 219 South to 12 miles south of Springville. Watch for signs. Turn right on Plato-Mansfield Rd.

(800) 720-7633



ARA-Lake George/  
Schroon River

## ARA – SCHROON RIVER ESCAPE #120

969 E. SCHROON RIVER ROAD • DIAMOND POINT, NEW YORK 12824  
(518) 504-4063 • SCHROONRIVERESCAPE.COM



*Schroon River Escape is nestled in the heart of the Adirondack Mountains along 4,500 feet of river frontage with white sand beaches. Located near the \$6 million Adirondack State Park, the largest state park in the nation, the resort is fully equipped to handle all your camping and vacation needs.*



## RV ACCOMMODATIONS

Campsites with Full Hook-Ups: 92  
 Campsites with Partial Hook-Ups: 61  
 Maximum Amperage: 30

## RESERVATIONS & RESTRICTIONS

Peak Season: May 15 - September 10.  
 Reservations: RV site reservations are required and can be made through Resorts of Distinction up to 90 days in advance. Check In: 11 AM - 10 PM (Peak Season) and 11 AM - 6 PM (Off Peak). Check Out: 12 Noon. Call resort for late arrival. Rental reservations can be made by calling the resort directly up to 60 days in advance.  
 Restrictions: Resort rules apply. Visitor mail is accepted.  
 Number of People Per Site: 6  
 Pet Rules: Must be on leash. No pet allowed in rental units. Must show proof of rabies vaccine for dogs. Some breeds restricted.

## ADDITIONAL ACCOMMODATIONS

Type: Trailers, Cabins  
 Sleeps: Up to 8  
 Check In: 3 - 10 PM  
 Check Out: 11 AM  
 Nightly rate: \$50 - \$125  
 Deposits: 50%  
 Minimum Stay: 2 nights (3 over holidays)  
 Linens: Not provided

## AMENITIES

Laundry, adult lodge, pool, horseshoes, basketball, convenience store, pavilion area, shuffleboard court, occasional entertainment. Beach area with tubing and canoeing.

## LOCAL ATTRACTIONS

Lake George, Great Escape Theme Park, Adirondack State Park, Magic Forest, Fort Ticonderoga, Gore Mt. Ski Center with Gondola rides.

LAT: 43.511939 / LONG: -73.746054



## DIRECTIONS

Take I-87 North to Exit 23. Turn right. Go 1/4 mile. Turn left onto E. Schroon River Rd. Continue 4-6/10 miles to campground on the left.



## NIAGARA'S LAZY LAKES #103

4312 CHURCH ROAD • LOCKPORT, NEW YORK 14094  
(716) 433-2624 • (800) 874-2957 • LAZYLAKES.COM



*Niagara's Lazy Lakes Camping Resort is an 80-acre park nestled in the beautiful town of Cambria in the heart of Niagara. With the Canadian border and Lake Ontario nearby, the resort is just 15 minutes from world-famous Niagara Falls.*

*The local area boasts some of the finest restaurants anywhere. There are many fabulous wineries and golf courses nearby. Our Lady of Fatima Shrine is close by, as well as casinos. "Historic Lewiston, the most historic square mile in America" is 10 minutes from the resort sitting on the Niagara River.*



## RV ACCOMMODATIONS

270 Campsites with water and power only  
 2 Dump Stations Available  
 Minimum Amperage: 30  
 Maximum Amperage: 50 (\$4 per day)

## RESERVATIONS & RESTRICTIONS

Peak Season: June 20 - Labor Day. Closed November 1 - May 1.

Reservations: RV reservations are required and can be made only through Resorts of Distinction up to 90 days in advance. Check In: 3 PM. Check Out: 11 AM. Call resort for late arrival. Rental reservations are made directly to the resort 9 AM - 5 PM EST. Cabin reservations may be made 60 days prior.

Restrictions: Park speed limit is 5 mph. Resort rules apply.

Number of People Per Site: 8

Guest Privileges: Visitor mail accepted at General Delivery, Ransomville, NY 14131.

Pet Rules: Must be on leash. 2 pets per RV. No pets in cabins or buildings. No pitbulls or aggressive dogs.

## ADDITIONAL ACCOMMODATIONS

Type: Log Cabins

Sleeps: 4

Check In: 3 PM

Check Out: 11 AM

Nightly Rate: \$129, \$179

Minimum Stay: 2 nights

Linens: Not provided

No pets in cabins

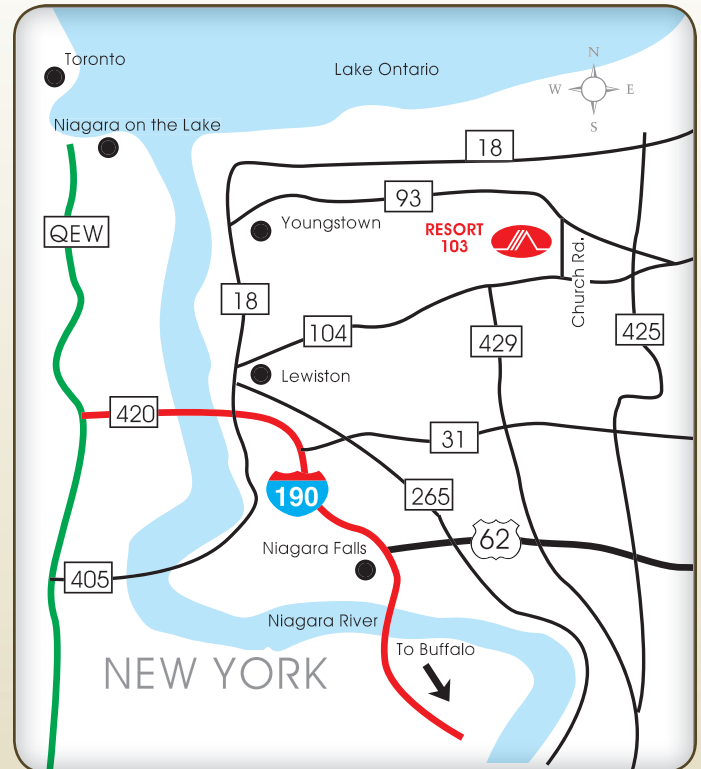
## AMENITIES

Activity center, country store, 4 bathhouses, clubhouse, game room, 2 lakes, laundry facilities, picnic area & shelter, play field & playground, 2 heated swimming pools, fishing (catch and release), hiking, horseshoes, row boating, swimming, volleyball and WiFi hotspots.

## LOCAL ATTRACTIONS

Just minutes from the Canadian border, Lake Ontario, world famous Niagara Falls, Cave of the Winds, the Niagara Power Project, Seneca Niagara Casino, Lockport Canals, Fort Niagara, Art Park and Toronto. Nearby recreational opportunities include boating, charter fishing, golf, and horseback riding.

LAT: 43.206767 / LONG: -78.852602



## DIRECTIONS

From Niagara Falls going west on I-90, take Exit 50 to I-290 to US Hwy 62, and continue north to Rte 425. Take Rte 425 to Rte 104, turn west on Rte 104 for 1-1/2 miles to Church Rd. Turn north on Church Rd to the resort.

\*If using GPS or Google Maps: 4312 Church Rd, Lockport, NY 14094.

**SPECIAL NOTE:** Please remember to have required identification to cross the US/Canadian Border. Look online to see current ID requirements.

(800) 720-7633



## TRA – SYCAMORE LODGE RESORT #224

1059 SYCAMORE LANE • JACKSON SPRINGS, NORTH CAROLINA 27281  
(910) 420-3843 • TRAVELRESORTS.COM



*Nestled among 200 acres of forest in the Sandhills of North Carolina is Sycamore Lodge. Located seventy miles south of Raleigh, the rustic lodge is over 100 years old and overlooks its terraced grounds and two acre lake. Sycamore Lodge is surrounded by the popular golf courses of Pinehurst and offers themed activity weekends, pool, hot tub, stocked lake, and many other great features.*



## RV ACCOMMODATIONS

Campsites with Full Hook-Ups: 48  
 Campsites with Partial Hook-Ups: 128  
 Tent Campsites: 4  
 Maximum Amperage: 50

## RESERVATIONS & RESTRICTIONS

Peak Season: May - August.  
 Reservations: RV site reservations are required and can be made through Resorts of Distinction up to 90 days in advance. Check In: 1 PM. Check Out: 11 AM.  
 Late Arrival Policy: Must check in the next morning.  
 Pet Rules: Pets must be on a leash no more than 6 feet long.

## ADDITIONAL ACCOMMODATIONS

Type: Cabins  
 Sleeps: Up to 8  
 Check In: 3 PM  
 Check Out: 11 AM  
 Visitor Mail is accepted  
 Guest Policy: Must show id and obtain a visitor pass  
 Deposits: None  
 Linens: Provided  
 Pet and Smoking Rules: No smoking in cabins, pets only in pet friendly cabins

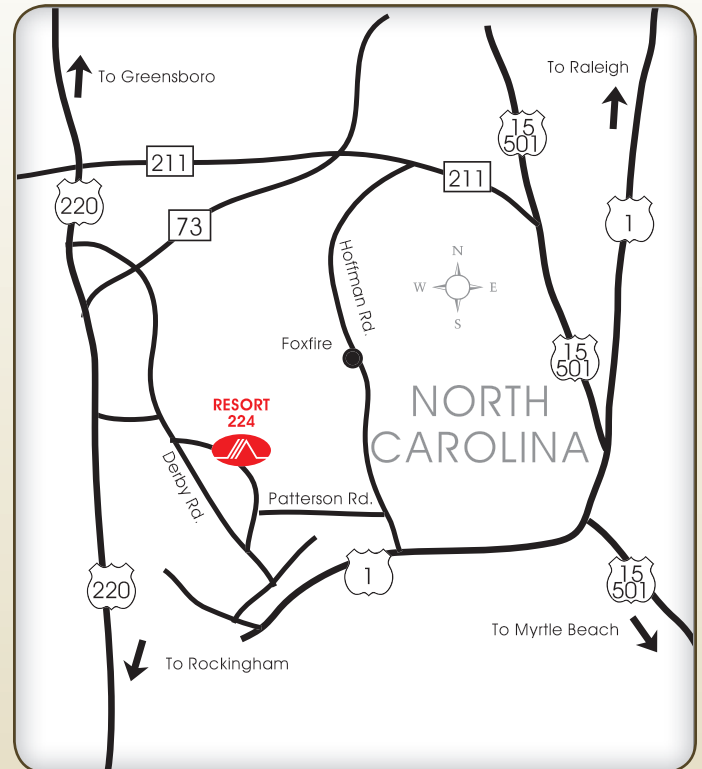
## AMENITIES

Shaded RV camp sites, log cabin style lodge, swimming pool, game room, dance pavilion, planned activities, live music, general store, laundry facilities, fishing, ball field, putt-putt golf, air conditioned bath house, shuffleboard, horseshoes and cornhole.

## LOCAL ATTRACTIONS

Golfing, shopping, dining, pottery, zoo, racetrack, minor league baseball.

LAT: 35.141878 / LONG: -79.623429



## DIRECTIONS

From US 15-501/Hwy 211 and US 1 in Aberdeen: Go south 2/10 miles on US 1 to Roseland Rd W, (Right) 4-1/2 miles to Rose Ridge Rd, SW (Left Fork) 5-2/10 miles to Sycamore Ln, NW (Right) 2-8/10 miles to resort.



## TRA – ROCKY FORK RANCH RESORT #336

74978 BROADHEAD ROAD • KIMBOLTON, OHIO 43749

(740) 498-4134 • ROCKYFORKRANCHRESORT.COM



*Rocky Fork Ranch's 800 plus acres are situated in the hills of Southeastern Ohio Lake Country. Rocky Fork Ranch boasts a wide range of recreational facilities, programs and activities. This year-round resort is a stepping stone to a long list of Southeastern Ohio's tourist and visitor attractions as well as its own recreational oasis, Rocky Fork Recreation.*





## RV ACCOMMODATIONS

Campsites with Partial Hook-Ups: 175

Tent Sites: 25

Maximum Amperage: 50

Dump Stations that offer honey wagon service

## RESERVATIONS & RESTRICTIONS

Peak Season: Memorial Day - Labor Day (Water shut-off date is November 1 depending on weather). Members may still camp at resort if they have a self contained camper.

Reservations: RV site reservations are required and can be made through Resorts of Distinction up to 90 days in advance. Rental reservations may be made up to 60 days in advance. Cabin Reservations require no deposit. Camping reservations require a full payment to confirm reservation. Ph: 740-498-4134.

Check In: Cabins 4 PM Check In, 11 AM; Check Out Camp Sites: 1 PM, 12 Noon

Late Arrival Policy: Members are asked to phone ahead if they plan to arrive after 10 PM to make special arrangements.

Guest Privileges: Visitor Mail is not accepted.

Pets: Standard cat or dog are welcome in Pet Units and Campsites and must be kept on 6ft. leash at all times. Limit two (2) per unit or site.

## ADDITIONAL ACCOMMODATIONS

Type: Cabins range from primitive one room cabins to deluxe cabins with master BR and Bath and everything in between including: duplex units, up to 2 & 3 BR units.

Sleeps: 4 - 12

Rate: \$119 - \$159

Minimum Stay: 2 nights

Linens: provided at additional cost upon request

## AMENITIES

Rocky Fork Ranch features 255 campsites including a variety of cabins with a wide range of accommodations. The resort amenities range from indoor and outdoor pools and a full service clubhouse, hiking, and horseback trials, a shooting range (gun and archery), golf driving range, golf car rental, tennis and basketball courts, animal farm, game rooms and playgrounds. The resort also boasts a wide variety of special events and activities and serves as home for the Southeastern Ohio Youth Rodeo Association.

A major feature of Rocky Fork Ranch Resort, which is open to members as well as the public, is Rocky Fork Recreation, an outdoor recreation oasis featuring a variety of equipment rentals and activities including: paintball, horseback riding, and putt-putt golf, pedal boat, canoe rentals in our 4-1/2 acre recreational pond.

## LOCAL ATTRACTIONS

Salt Fork State park, the largest of Ohio's State parks boasting the third largest lake in Ohio; The Byesville Train Excursions; The John and Annie Glenn Historical Home site; Cambridge Glass and the Cambridge Christmas "Dickens Display" and Lights Show; Historical National Road and the "S" bridges; The "WILDS", a branch of the Columbus Zoo displaying animals from the plains of Africa; Roscoe Village, a "canal town" located on the now abandoned but historic Ohio/Erie canal; The Holmes County

LAT: 40.1898625 / LONG: -81.4861709



Amish Settlement, one of the largest in the United States; The Living Word, an outdoor theater drama play depicting the life and death of Jesus Christ, Seneca Lake Park, the second largest lake in the State; 6 wineries and numerous retail shops all within short distance of resort.

## DIRECTIONS

From the north: Take I-77 South to Newcomerstown, EXIT 65. Turn RIGHT (west) onto US 36. Proceed 1 mile to Ohio Rte 258 and turn LEFT onto Rte 258/Pilling St continuing approx. 8 miles until Rte 258 makes a 90-degree left turn. When Rte 258 makes a 90-degree left turn, stay STRAIGHT on Salt Fork Rd/Old 21 for 1 mile to Broadhead Rd/Co Rd 585. At Broadhead Rd turn LEFT and travel 3-1/2 miles to Rocky Fork Rd.

From the south: Take I-77 North to Kimbolton EXIT 54. At stop sign, turn RIGHT. Go 1/2 miles to next stop sign at Old 21/Co Rd 35. Turn LEFT and travel on Old 21 for approx. 10 miles, traveling PAST Freedom Rd to the intersection of Broadhead Rd. Turn RIGHT and travel 3-1/2 miles to Rocky Fork Rd.

If you need additional directions while en route please call 740-498-4134.

NOTE: Please do NOT use GPS for your directions to Rocky Fork. Our apologies, but GPS will give you a different set of directions than what is below and will take you down a VERY difficult and bumpy dirt road, which is difficult for a normal vehicle, but especially difficult for an RV or travel trailer.

(800) 720-7633



## TRA – WALLY WORLD RESORT #338

16121 COUNTY ROAD 23 • LOUDONVILLE, OHIO 44842

(419) 920-8045 • TRAVELRESORTS.COM



*Wally World Resort is your perfect vacation destination located directly on the scenic Mohican River. The resort is situated along the historic Wally Road Scenic Byway in the heart of Ohio's Amish country with access to the Mohican State Park and Malabar Farm State Park for additional family fun.*

## RV ACCOMMODATIONS

Campsites with Partial Hook-Ups: 200  
Maximum Amperage: 30

## RESERVATIONS & RESTRICTIONS

Peak Season: May 15 - October 15.  
Reservations: RV site reservations are required and can be made through Resorts of Distinction up to 90 days in advance. Check In: 1 PM. Check Out: 11 AM.  
Holiday Rules: Not available Memorial Day, 4th of July or Labor Day weekends.  
Guest Privileges: Visitor Mail accepted.  
Guest Policy: Overnight \$10.

## ADDITIONAL ACCOMMODATIONS

No rentals available

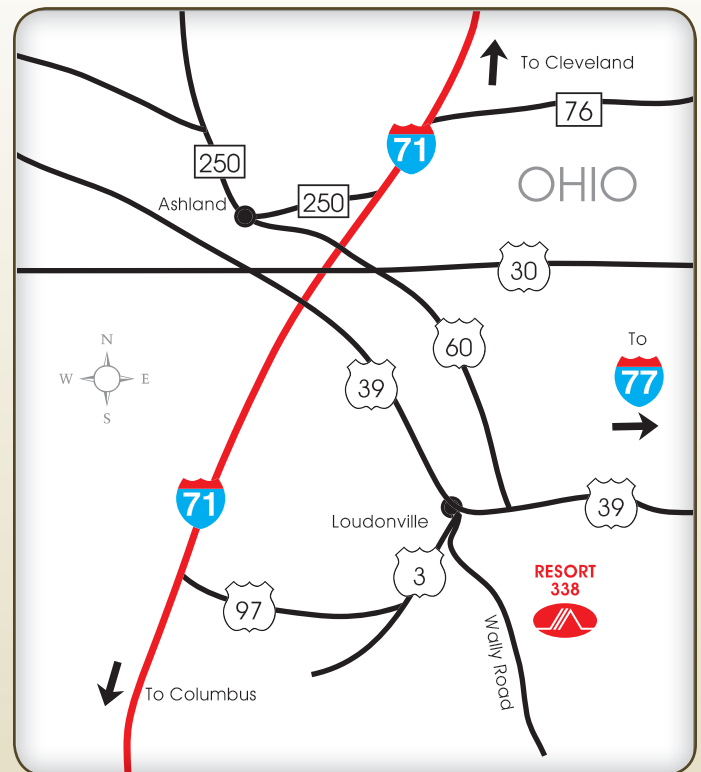
## AMENITIES

Large shaded RV sites, tent camping, pool, mini golf, basketball, laundry, general store, playground, 24-hour gated security, planned activities, game room.

## LOCAL ATTRACTIONS

Canoeing on the Mohican River, Amish attractions in Berlin, Millersburg and Sugarcreek, Mohican State Park, Malabar Farm State Park.

LAT: 40.59241 / LONG: -82.18973



## DIRECTIONS

From Columbus: Use I-71 North toward Cleveland, take the OH-97 exit, EXIT 165, toward LEXINGTON/BELLVILLE. Follow OH-97 thru Bellville and Butler 18 miles to OH-3, turn LEFT on OH-3 go 2-1/10 miles, turn right on County Rd 23 Wally Rd, resort is 4-2/10 miles.

From Cleveland: Use I-71 South toward Columbus, take the US-30 exit, EXIT 176, toward WOOSTER/MANSFIELD, go 7-6/10 miles on US-30, take the OH-60 exit toward ASHLAND/HAYESVILLE, turn RIGHT onto OH-60, go 11-1/10 miles on OH-60 to Loudonville, turn RIGHT onto E MAIN ST/OH-3/OH-39, take the 3rd LEFT onto OH-3/S MARKET ST, go 1-3/10 miles on OH-3, left on County Rd 23 Wally Rd, resort is 4-2/10 miles on the left.

From I-77: Take the OH-39/OH-211 exit, EXIT 83, toward SUGARCREEK/DOVER, go 43 miles on OH-39 to Loudonville (through Berlin & Millersburg), LEFT onto OH-3/S MARKET ST, go 1-3/10 miles on OH-3, LEFT on County Rd 23 Wally Rd, resort is 4-2/10 miles on the left.



# EAGLES LANDING RESORT #467

25301 U.S. HIGHWAY 59 • GROVE, OKLAHOMA 74344

(918) 786-6196 • EAGLESRESORTOK.COM



*Nestled on the shoreline of beautiful Grand Lake in northeastern Oklahoma, you will enjoy relaxing at Eagles Landing Resort. This highly popular resort area features a lot of exciting and enjoyable attractions that are sure to appeal to everyone. From fishing the big lake ... to fishing our own fishing pond; from just relaxing on the resort ... to exploring the pretty town of Grove; from joining in one our planned activities ... to enjoying some gambling fun at one of the nearby casinos!!! You will never be bored while staying at Eagles Landing! Northeastern Oklahoma enjoys a full four seasons. And the resort will be open to welcome you no matter when you plan to visit. For those who are looking for comfortable rental.*

*Accommodations, Eagles Landing has you covered with cozy duplex cottages and comfortable single unit rentals. For those planning to fish, they have that covered too! Take your boat and use their boat launch ... or fish from inside their covered fishing house on cold and blustery days! While staying at Eagles Landing Resort you can also enjoy a stroll through America's pioneer past at Har-Ber Village, a sunset cruise on Grand Lake aboard the Cherokee Queen and the scents and fragrances of Lendonwood Gardens.*



## RV ACCOMMODATIONS

Sites with Full Hook-ups: 34  
 Sites with Partial Hook-ups: 98  
 Maximum Amperage: 50  
 Dump Station Available

## RESERVATIONS & RESTRICTIONS

Peak Season: March 1 - November 15. Open year-round.

Reservations: Rental unit reservations taken up to 90 days in advance. RV site reservations are required and can be made through Resorts of Distinction up to 90 days in advance. Resort fee may apply.

Holiday Rules: Reservations not accepted on major holidays.

Restrictions: No smoking and no pets in rental units.

Pet Rules: Must be on a leash. Pet owners must show verification of shots at time of check-in.

## ADDITIONAL ACCOMMODATIONS

Type: Cabins  
 Sleeps: 6  
 Check In: 4 PM  
 Check Out: 11 AM  
 Nightly Rate: \$60 - \$80  
 Deposits: First night deposit

## AMENITIES

The resort has a new, 5,700-sq.-ft. clubhouse, adult center, pavilion, outdoor swimming pool, game room, picnic area, horseshoes, volleyball, sports field, miniature golf, Wifi, lake swimming, lake fishing (license required), pond, pond fishing (license required), boating, and paddle boat rental, new Koi pond, beach entry pool, kayaks, theatre room, pickle ball, laundry facilities.

## LOCAL ATTRACTIONS

Harbor Village, Cherokee Queen Riverboat, Darryl Starbird's Custom Car Museum, flea markets, antique shopping and numerous casinos.

LAT: 36.561190 / LONG: -94.774799



## DIRECTIONS

From the I-44 Turnpike, take Exit 302 (Grove/Afton Exit). Go thru the toll booth to Hwy 59. Go towards Grove for 9 miles. The resort is on the right side before the Sailboat Bridge.



## CASCADE MEADOWS #440

53750 HIGHWAY 97 • LA PINE, OREGON 97739

(541) 536-2244 • (800) 992-0753 • CASCADEMEADOWSRVRESORT.COM



*Cascade Meadows RV Resort sits nestled in the premiere recreation area of Central Oregon's Cascade Mountain Range. Here you will find 156 crystal clear fishing lakes and endless miles of wilderness hiking and biking trails of the Paulina Range and Deschutes National Forest. The Big and Little Deschutes Rivers yield prize steelhead and trout. Paulina Lake and East Lake; 13 miles from the resort, also offer great fishing and boating.*

*Cascade Meadows RV Resort itself sits in the middle of a meadow with an awesome view of Mount Bachelor and the Three Sisters Mountain Range. The RV sites are ALL pull-through; 101 full hook up sites and 15 partial sites, average 70' in length and 30' wide and if needed an additional 30 pull thru dry sites. The sites have nice green lawns in between them that gives privacy to each one. When it comes time to relax the swimming pool and spa are the perfect place to be.*

*The resort is 22 miles south of Bend, 50 miles to the town of Sisters (a must see experience) and 28 miles from Mount Bachelor Ski Resort with its sight seeing chairlift ride to the summit. Other site seeing attractions include the High Desert Museum, Newberry National Volcanic Monument, Lava Butte, Lava River Cave and the Big Obsidian Flow. You will find over 20 golf courses in the area. Quail Run Golf Course, with white sand traps, ponds, and tree-lined fairways provide some of the lowest green fees in Central Oregon, just 3 miles from the resort. Elevation is 4,200 ft.*



## RV ACCOMMODATIONS

Campsites with Full Hook-Ups: 101 Pull thru  
 Campsites with Partial Hook-Ups: 15 Pull thru  
 Dry Campsites: 30 Pull thru  
 Maximum Amperage: 30/50

## RESERVATIONS & RESTRICTIONS

Peak Season: May 15 - September 15.  
 Reservations: Required for rentals and RV sites.  
 Accepted up to 90 days in advance. Check Out: 11 AM.  
 Restrictions: Smoking prohibited in all buildings.  
 Pet Rules: No pets in the cabin. Must be on a leash.

## ADDITIONAL ACCOMMODATIONS

Type: Cabin (No trailer available)  
 Sleeps: 2  
 Check In: 12 Noon  
 Check Out: 11 AM  
 Nightly Rate: \$80  
 Linens: Not provided

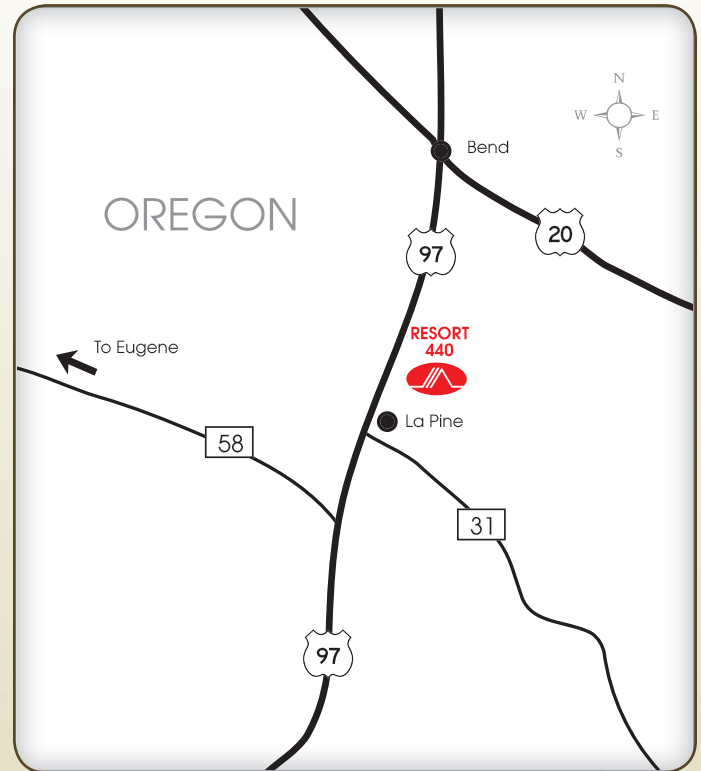
## AMENITIES

Home of Our Place Restaurant, swimming pool and spa, propane, showers and restrooms, laundromat, hiking and biking trails, videos, children's play area, pool table, horseshoes, crafts, potlucks and bingo.

## LOCAL ATTRACTIONS

La Pine Recreation area, Mt. Bachelor and skiing, Peterson's Rock Garden, High Desert Museum, Newberry National Volcanic Monument including Newberry Crater, Paulina and East Lakes, Big Obsidian Flow, Paulina Falls and 7,985 ft. Paulina Peak, Deschutes National Forest. Bend is 25 miles, and Sisters is 50 miles.

LAT: 43.7500 / LONG: -121.4583



## DIRECTIONS

From Bend, take Hwy 97 south 22 miles to Paulina East Lake exit between mile posts 161 & 162. Turn east (left) and go 1/8 mile to resort on right.



## NESKOWIN CREEK #432

50500 HIGHWAY 101 • NESKOWIN, OREGON 97149

(503) 392-3355 • NESKOWINCREEKRV.COM



*Neskowin Creek RV resort is located on the central Oregon Coast, 1/2 mile south of the small community of Neskowin. Sandy beaches can be found at Neskowin State Park, a short walk from the resort. Neskowin Creek runs through the property and offers catch and release fishing. The proximity to the Pacific Ocean offers an amazing array of opportunities for outdoor activities. Fishing, crabbing and clamming are just a start. Other area activities include; golfing, surfing, shopping at area gift shops and restaurants. Activities include: potluck dinners, BBQs, movie nights, arts and crafts, Texas Hold Em, SCAT 31, and Joker Bingo.*





## RV ACCOMMODATIONS

Campsites with Full Hook-Ups: 100  
 Campsites with Partial Hook-Ups: 15  
 Maximum Amperage: 50

## RESERVATIONS & RESTRICTIONS

Peak Season: April 1 - October 1. Open year-round.  
 Office Hours: Peak Season 9 AM - 5 PM (Saturday-Thursday); Friday 9 AM - 7 PM. Non-Peak Season 9 AM - 4 PM (Saturday-Thursday); Friday 9 AM - 5 PM.  
 RV Check In: 1 PM or later. Check Out: 12 Noon.  
 Reservations: Site reservations must be made through Resorts of Distinction and up to 90 days in advance.  
 Holiday Rules: Major holidays are not available.  
 Pet Rules: 3 pets max. Must be kept on leash and cleaned up after.

## ADDITIONAL ACCOMMODATIONS

Type: 3 Park Models

## AMENITIES

Security Gate, clubhouse, indoor swimming pool, and hot tub, Adult exercise room, dry sauna, shuffleboard, disc golf course, tennis court, basketball court, horseshoes.

## LOCAL ATTRACTIONS

Ocean beaches, state parks, fishing, crabbing, clamming, air museum, golf, aquariums, whale watching, surfing and diving.

LAT: 45.091681 / LONG: -123.973602



## DIRECTIONS

Travel west on Hwy 18 from Portland/Salem. Go north on Hwy 101 approx. 7 miles from Lincoln City, just north of Mile Post 98-99. Turn left into resort.



## TRA – GETTYSBURG BATTLEFIELD RESORT #125

1960 EMMITSBURG ROAD • GETTYSBURG, PENNSYLVANIA 17325  
(717) 337-3363 • TRAVELRESORTS.COM



Located at the southern edge of the most famous battlefield in Civil War history, Gettysburg Battlefield Resort is convenient to Gettysburg, Hershey, Lancaster, and other Pennsylvania attractions, and is only two hours for the sights of Washington, D.C. Take a trip through the Appalachian Trail or visit the Soldier's National Monument near the location where President Lincoln gave his historic Gettysburg Address.

As a private RV campground located on the southern edge of the most famous battlefield in civil war history, visitors to Gettysburg Battlefield Resort can walk through time to explore the battlefield as it once was. Visitors can also experience the historic town of Gettysburg and witness the beauty of the Pennsylvania countryside that surrounds them.

Gettysburg Battlefield Resort offers a bass stocked lake for fishing and paddle boating, updated facilities, scheduled activities for the entire family, as well as live Civil War Reenactment Weekends.

Gettysburg Battlefield Resort is also conveniently located to other popular and historic destinations and attractions. Hike parts of the Appalachian Trail or spend time at the Soldier's National Monument where President Lincoln delivered his famous Gettysburg Address. Travel the short distance to the "Sweetest Place on Earth" in Hershey, Pennsylvania, explore the heart of Dutch Country in Lancaster, or take an hour and a half drive to Washington DC to visit our nation's capital.



## RV ACCOMMODATIONS

Campsites with Full Hook-Ups: 98  
 Campsites with Partial Hook-Ups: 144  
 Maximum Amperage: 50

## RESERVATIONS & RESTRICTIONS

Peak Season: May 1 - October 31.  
 Reservations: RV site reservations are required and can be made through Resorts of Distinction up to 90 days in advance. Check In: After 3 PM. Check Out: 11 AM. Look in late arrival packet box for late arrival policy.  
 Restrictions: Memorial Day, 4th of July, Labor Day.  
 Guest Privileges: Visitor Mail is accepted.  
 Pet Rules: Pets welcome, must be on a leash.

## ADDITIONAL ACCOMMODATIONS

Call for availability

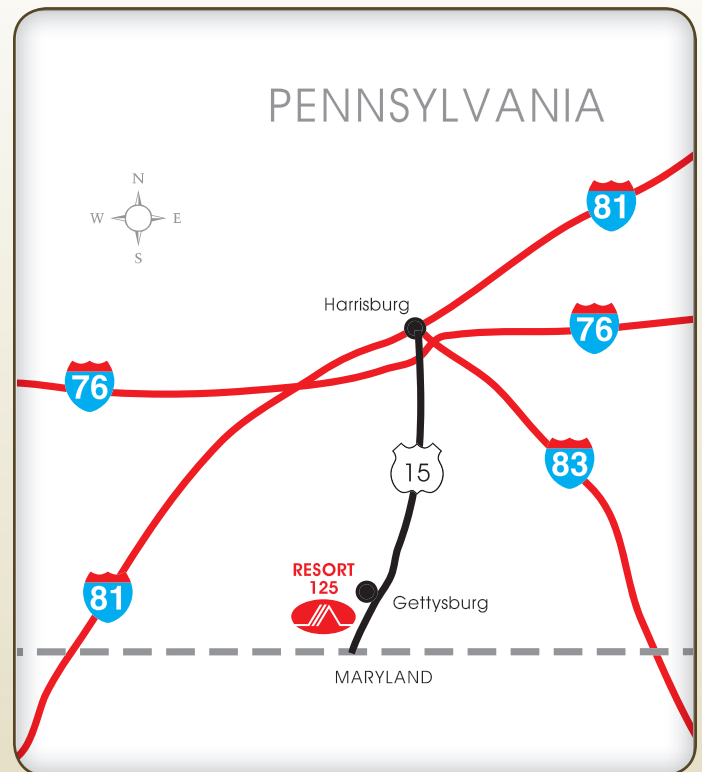
## AMENITIES

Shaded RV camp sites, swimming pool, game room, dance pavilion, planned activities, BBQ's, live music, country store, laundry facilities, great fishing, and bath house.

## LOCAL ATTRACTIONS

Gettysburg National Military Park, Soldier's National Monument, Eisenhower National Historic Site, Lincoln Room Museum in the Wills House, Amish Homestead, National Wax Museum, Dutch Wonderland, Pennsylvania Farm Museum of Landis Valley. For an overall view of the Pennsylvania Dutch and Amish country, be sure to take the 45-minute train ride that originates at Strasburg.

LAT: 39.778937 / LONG: -77.256777



## DIRECTIONS

From US 15 in PA: Take Steinwehr Ave (Bus. Rte 15) exit. Coming from the north, turn right off the exit; from the south, turn left. Follow Bus. Rte 15 towards Gettysburg for 3 miles. Resort entrance is on the right.



## ROARING RUN RESORT #123

194 TANNERY ROAD, P.O. BOX 729 • CHAMPION, PENNSYLVANIA 15622  
(724) 593-7837 • ROARINGRUNRESORT.COM



*Roaring Run Resort is set in the heart of Laurel Highlands, the playground of three western Pennsylvania counties. Near the resort are various state parks: Laurel Mountain, Kooser, Laurel Ridge and Ohiopyle. Other resorts and places of interest include the Hidden Valley and Seven Springs Mountain Resorts, Falling Waters, and Alpine ski resorts.*



## RV ACCOMMODATIONS

Campsites with Partial Hook-Ups: 140  
Tent Sites: Yes  
Maximum Amperage: 30

## RESERVATIONS & RESTRICTIONS

Peak Season: Open May 15 - October 15.  
Reservations: RV site reservations required up to 90 days in advance. Check In: 9 AM - 9 PM.  
Restrictions: Resort rules apply. No visitor mail accepted. No drive through sites.  
Number of People Per Site: 8  
Guest Privileges: Call resort for information.  
Pet Rules: Must be on leashes. No pets allowed in rental units.

## ADDITIONAL ACCOMMODATIONS

Type: Cabin reservations required 30 days in advance  
Sleeps: 4 - 6  
Check In: After 3 PM  
Check Out: 11 AM  
Nightly Rate: \$85 - \$105 per night plus tax  
Deposit: Equal to one night  
Linens: Available for \$25 per stay

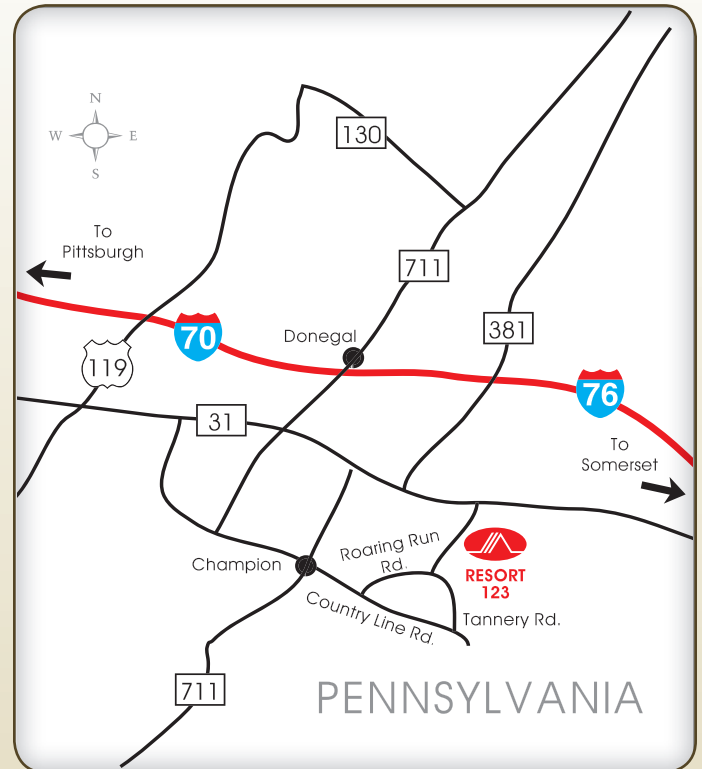
## AMENITIES

Clubhouse, outdoor Olympic size swimming pool, wading pool, tennis, miniature golf, shuffleboard, bocce ball, volleyball, horseshoes, playground, adult lodge, activities lodge, country store, cross-country skiing, hiking, and organized activities on weekends.

## LOCAL ATTRACTIONS

Fort Ligonier, Flight 93 Memorial, Quecreek Mine rescue site, Seven Springs Golf & Ski Resort, Hidden Valley Resort, Ohio State Park, Idlewild Amusement Park, Somerset Wind Farm, and Living Treasure Animal Park, lake and stream fishing.

LAT: 40.063380 / LONG: -79.349340



## DIRECTIONS

**From Altoona:** Take Hwy 99 South to PA turnpike. Go west on turnpike to the Somerset exit, follow signs to Rte 31 West. Go west on Rte 31 approx. 18 miles to Rte 711 South (flashing light). Sarnelli's Market on left. Turn left at flashing light and go 1 mile to stop sign. (Star Market/Gas Station). Turn left, go over bridge, take first left onto Roaring Run Rd. Go 1 mile to resort. See signs.

**From Pittsburgh:** From PA turnpike take Donegal exit (91). Take Rte 31 East (left), go 2 miles to Rte 711 South (right) at the flashing light (Sarnelli's Market.). Go 1 mile to stop sign, turn left, go over bridge, take first left onto Roaring Run Rd. Go 1 mile to resort. See signs.

**From the South:** Take Hwy 119 North to Rte 711 North, follow Rte 711 into Champion (Star Market/Gas Station), make a right at stop sign onto County Line Rd, go over bridge, take first left onto Roaring Run Rd. Go 1 mile to resort. See signs.



## RUSHMORE SHADOWS #321

23680 BUSTED FIVE COURT • RAPID CITY, SOUTH DAKOTA 57702  
(605) 343-4544 • (800) 231-0425 • MIDWESTOUTDOORRESORTS.COM



*Centrally located in the heart of the Black Hills, midway between Mount Rushmore National Monument and Rapid City, Rushmore Shadows Resort allows easy access to all area attractions including Mount Rushmore, Custer State Park, Needles Highway, Crazy Horse Memorial, Badlands National Park, and historic Deadwood, South Dakota. Rushmore Shadows is your quiet retreat in the ponderosa pines of the Black Hills.*



## RV ACCOMMODATIONS

Campsites with Full Hook-Ups: 185  
 Dry Campsites: Unlimited  
 Maximum Amperage: 50 (\$3 per day)

## RESERVATIONS & RESTRICTIONS

Peak Season: Memorial Day - Labor Day. Open May 1 – October 23.

Reservations: RV site reservations are required and can be made through Resorts of Distinction up to 90 days in advance. Call resort for late arrival.

Restrictions: Resort rules apply.

Guest Privileges: Visitor mail accepted.

Pet Rules: Must be on leash and cleaned up after at all times. When RV is unattended pets must be with you or in the RV. We do not allow pets to be tethered outside when RV is unattended. If pets are left in the RV a cell phone number needs to be left with the front desk in the event your pet needs you.

## ADDITIONAL ACCOMMODATIONS

No rentals available

## AMENITIES

Grassy tent sites, shaded RV sites, pull-through RV sites, heated outdoor swimming pool, playground, sports courts and equipment check out, bonfire pit, horseshoe pits, convenience store, laundry facilities, free showers, clean restrooms, bus tour access, rental car access, hot tub, organized activities, and mini golf.

## LOCAL ATTRACTIONS

Recreational access including: Huge visitor attraction area close to Mt. Rushmore, fishing, boating, waterskiing, rock climbing and hiking in the Black Hills National Forest, and 10 area lakes. 20 minutes from shopping centers and 6 golf courses. 2 area water parks and 17 movie theaters. Historical attractions of the old west, scenic byways, amusement parks, and shows.

LAT: 43.972936 / LONG: -103.327928



## DIRECTIONS

From I-90, take Exit 61 and turn south on (US Hwy 16 Truck, US Hwy 79, and Mount Rushmore). Stay on Hwy 16 Truck for about 9 miles, then turn left on US Hwy 16 West and continue for about 6 miles towards Mount Rushmore. The resort entrance will be on the right side of US Hwy 16. We are right behind Old MacDonald's Farm.



## WATER'S EDGE RESORT #464

12922 LONGSTREET ROAD • WILLIS, TEXAS 77318

(936) 856-2949



*Water's Edge Resort is located on the beautiful shores of Lake Conroe with 2,000 feet of water frontage with many shaded RV sites nestled in among the scenic rolling hills. The park is located just 3-1/2 miles west of I-45 in Willis.*





LAT: 30.449018 / LONG: -95.551183

## RV ACCOMMODATIONS

Campsites with Full Hook-Ups: 135  
Maximum Amperage: 30/50

## RESERVATIONS & RESTRICTIONS

Peak Season: September - April. Open year-round.  
Reservations: RV site reservations required up to 90 days in advance. Check In & Check Out: 12 Noon. No early check-ins and all check-ins after 10 PM will be processed on the following day unless other arrangements are made with the park. Rental reservations can be made up to 30 days in advance.  
Restrictions: Resort rules apply.  
Pet Rules: Pets allowed with restrictions. No pets allowed in rentals.

## ADDITIONAL ACCOMMODATIONS

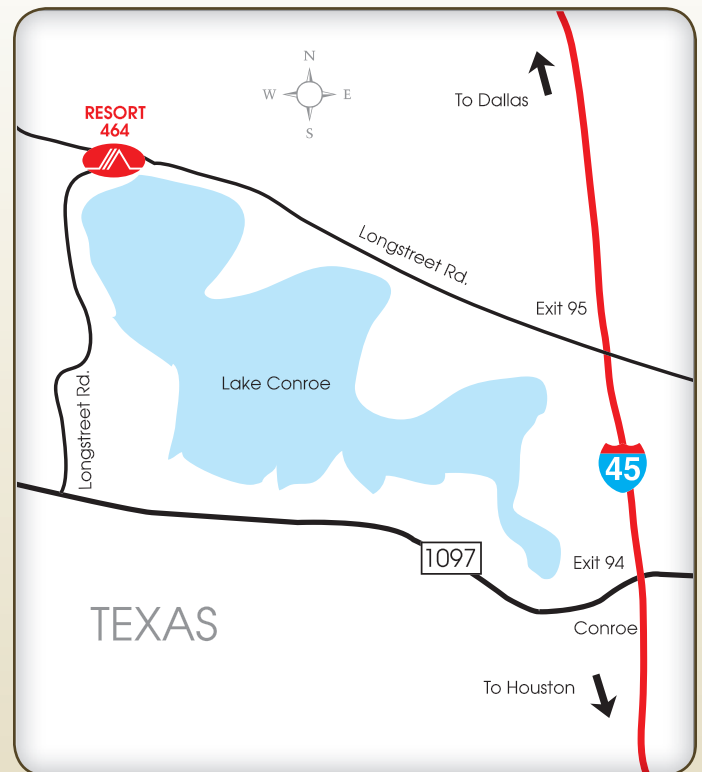
Type: Lodge, Waterfront Log Cabins  
Sleeps: 4 - 6  
Check In: 3 PM  
Check Out: 12 Noon  
Nightly Rate: \$165 plus per night  
Minimum Stay: 2 night minimum; 3 night minimum on holidays.  
Linens: Bed linens are provided. Bath linens and personal toiletries are not provided.

## AMENITIES

Clubhouse, camp store, pavilion, bathhouse, laundry, swimming pool with 2 waterslides, beach with swimming area, playground, boat launching, wet slips, open and closed storage, picnic areas, and cabin rentals.

## LOCAL ATTRACTIONS

Old Town Springs, Sam Houston Monument, Astro World, NASA, Texas Renaissance Festival, fishing tournaments. Texas Opry Jamboree, golf course and much more.



## DIRECTIONS

From Houston: Take I-45 North to Longstreet Rd, (exit 95). Go west approx. 3-1/2 miles to resort entrance on the right.

From Dallas: Take I-45 South to Longstreet Rd (exit 95). At Longstreet Rd go right, head west for 3-1/2 miles and resort entrance is on the right.

(800) 720-7633



## THE CLUB RESORT AT LAKE GASTON #109

300 LAKE RESORT DRIVE • GASBURG, VIRGINIA 23857  
(434) 577-2193 • (866) 547-2582 • LAKEGASTONRESORT.COM



*The Club Resort is nestled along the Virginia banks of beautiful 20,000-acre Lake Gaston and offers an exclusive private country club atmosphere for its members and guests.*

*Enjoy the best of nature, unwind along the private beach, or head up to the exclusive, multi-million dollar clubhouse. Whether you enjoy boating, water skiing, fishing, swimming, or the excitement of jet skiing, we provide the gateway to the warm, fresh water and 350 miles of shoreline of Lake Gaston. Your family deserves the vacation memories awaiting in south central Virginia's wooded wonderland on the water, The Club Resort at Lake Gaston.*



## RV ACCOMMODATIONS

Campsites with Full Hook-Ups: 110  
 Maximum Amperage: 30  
 (50 Amp Sites Available for an additional \$3 per day)

## RESERVATIONS & RESTRICTIONS

Peak Season: April - September.  
 Reservations: RV site reservations are required and can be made through Resorts of Distinction up to 90 days in advance. Rental reservations can be made by calling the resort directly up to 90 days in advance, Sunday - Saturday, 9 AM - 5 PM. Check In: 4 PM. Call resort for late arrival. Check Out: 12 Noon.  
 Restrictions: Resort rules apply.  
 ROD Holiday Rules: No reservations on holiday weekends.  
 Number of People Per Site: 8  
 Guest Privileges: Visitor mail accepted when addressed to P.O. Box 426, Gasburg, VA 23857.  
 Pet Rules: Must be on leash and out of buildings.

## ADDITIONAL ACCOMMODATIONS

Type: 28' - 38' Park Models, Motel Rooms and House  
 Sleeps: 6 - 8  
 Check In: After 4 PM  
 Check Out: 11 AM  
 Nightly Rate: \$50 - \$110 (50% cancellation fee applied to all weekly rental reservations if cancelled within 30 days of arrival date.)  
 Reservations: Rental reservations accepted only 2 weeks prior to arrival if stay is less than 7 nights.  
 Deposit: One night stay in advance  
 Minimum Stay: 2 nights  
 Linens: Provided in some units (inquire at resort)

## AMENITIES

Tennis courts, basketball court, nature trails, 75-ft. L-shaped swimming pool, wooded sites, 130 boat slips for annual and overnight mooring, sparkling clean comfort stations with private showers, beach house with snack bar (seasonal), horseshoes, clubhouse with sauna, Jacuzzi, movie room, dining area and lounge, a full-service marina with boat rentals, pontoon rentals, golf cart rentals and an 18-hole championship golf course nearby. Family Fun Center with indoor heated swimming pool, shuffleboard, racquetball, 10-lane bowling alley, arcade room with putt-putt, exercise/weight room and snack bar. (Fee for use of these amenities)

## LOCAL ATTRACTIONS

(Up to 60 minutes): Roanoke Rapids Canals, Historic Halifax, Buggs Island Hydro-Electric Power Plant Day Tours, South Hill Railroad Depot and Model Trains, Lawrenceville Brick & Tile Corp.-largest in the world, USSA Softball Hall of Fame Museum, US Army Quartermaster Museum, James River

LAT: 36.560426 / LONG: -77.865798



Plantations. (Up to 2 hours): Kings Dominion and Busch Gardens Theme parks, Richmond Battlefield Memorial National Park, Historic Williamsburg, The Richmond Flying Squirrels AAA and The Durham Bulls AA Baseball teams.

## DIRECTIONS

From Richmond: Take I-95 South to exit 176 in North Carolina. Turn right onto Rte 46, continue northwest into Virginia. Turn left onto Rte 626 (1-8/10 miles from Virginia state line) and go 2-1/2 miles. Resort entrance on your right.

From Tidewater: Take I-64 to Rte 58 West. Follow 58 West to Emporia. Take I-95 South to North Carolina. Follow the directions above.

From Raleigh: Take I-95 North to North Carolina exit 176. Turn left onto Rte 46, continue northwest into Virginia. Follow the directions above from Richmond.

From Greensboro/Durham: Take I-85 North into Virginia. Take the first exit in Virginia and turn right onto Rte 903. Follow Rte 903 East for 10-8/10 miles to Ebony. At the stop sign, turn left onto Rte 626 and follow to Gasburg, Virginia. Proceed on Rte 626 past Gasburg for 2-1/2 miles. The resort entrance will be on your left.

(800) 720-7633



## K/M – COLUMBIA SHORES #453

706 HIGHWAY 101 • CHINOOK, WASHINGTON 98614

(360) 777-8581 • KMRESORTS.COM



*Located in cozy little town of Chinook, on the long beach peninsula, between the Astoria Bridge and Ilwaco. The peninsula, known as one of the best in the country for razor clamming and surf fishing, has the longest beach expanse for driving in the world. This is truly a fishing camp, with Sturgeon and Salmon all within casting distance and a fully stocked tackle and bait store on site. The area offers one of the largest kite festivals in the world, boat rentals, beaches and great restaurants.*

*With its location on the banks of the Columbia River, Chinook served as the gateway for Capt. Robert Gray's 1792 United States claim for all of the land drained by the river. The town was also an ideal camping spot for Lewis and Clark as they neared the end of their 2 year expedition to the Northwest.*

*Allow some time to visit the 600-acre Fort Columbia State Park, established as a military post during the Spanish-American War. You can take a self-guided tour past the historic installations and some of the 12 remaining structures in the fort as well as the museum. You can reflect on the past at nearby Cape Disappointment, where over the years more than 230 vessels have been shipwrecked. In spite of the jetties that have been constructed to control the sandbars, Cape Disappointment is still considered to be one of the world's most dangerous river bars. The largest search and rescue facilities in Washington and the only heavy-weather Motor Lifeboat School for the Coast Guard are based at the Cape Disappointment Coast Guard Station and Lighthouse.*

*Just to the north of the cape is Ilwaco, home of the Lewis and Clark Interpretive Center where the explorers' 8,000-mile expedition is traced and artifacts they collected along their journey are exhibited. The Ilwaco Heritage Museum displays pioneer and Chinok Indian artifacts as well as Western and Native American art, some of which dates back to the frontier days in southwestern Washington. Consider chartering a boat from one of the piers in town. The waters near Ilwaco are regarded as excellent for deep-sea fishing.*



## RV ACCOMMODATIONS

Campsites: All with Partial Hook-Ups: 57  
Maximum Amperage: 30

## RESERVATIONS & RESTRICTIONS

Peak Season: April 1 - September 30. Open year-round.

Reservations: RV site reservations are required and can be made through Resorts of Distinction up to 90 days in advance. Call resort for late arrival.

Restrictions: Resort rules apply. No visitor mail accepted.

Pet Rules: Pets must be on a leash. They are not allowed in any of the park buildings.

## ADDITIONAL ACCOMMODATIONS

No rentals available

## AMENITIES

Clubhouse, general store, fish cleaning stations.

## LOCAL ATTRACTIONS

Long Beach Peninsula, largest kite festivals, lots of shopping and restaurants, charter boats.

LAT: 46.270500 / LONG: -123.942800



## DIRECTIONS

From Olympia: Take Hwy 101 to 8, take Montesano exit which connects to Hwy 101 South. Stay on Hwy 101 approx. 65 miles to Chinook. The resort is on the east side of Hwy 101 in downtown Chinook.

From Portland: Take either Hwy 36 or Hwy 26 West to Astoria. Go north across the Astoria Bridge on Hwy 101 approx. 5 miles.



## K/M – DIAMOND POINT #454

294 INDUSTRIAL PARKWAY • SEQUIM, WASHINGTON 98382

(360) 681-0590 • KMRESORTS.COM



*Diamond Point features a park like setting with views of the San Juan Islands in Puget Sound. The resort is in the “Banana Belt” of the Northwest; nestled between the Olympic Mountains and the Puget Sound. The Klallam Indian word, Sequim, means “calm waters”, and that is exactly what awaits you on your vacation stay at Diamond Point Resort. Enjoy some relaxation in the beautiful Northwest with its Olympic Mountains, Puget Sound, Canadian San Juan Islands, and an array of outdoor activities nearby.*

*Besides fishing, golfing, mountain hiking, and visiting the beach while you are in Sequim, you will want to visit the Dungeness National Wildlife Refuge. Within the refuge is Dungeness Spit, one of the longest natural sand spits in the nation. Free guided tours of the 63-foot-high New Dungeness Lighthouse, at the end of the spit, are available.*

*Five miles northwest of town is the Olympic Game Farm, home to animals used in television and movie filming. As you drive along two loop roads in the 90-acre preserve you can see bears, bison, deer, elk, sheep, yaks, and zebras roaming about in the large fields.*

*Those enjoying gaming will want to try their luck at the tables or bingo parlor at the casino five miles east on US 101. From the resort you will have a spectacular view of the San Juan Islands, but it is best to see them up close to appreciate their serenity and incredible scenery. From mid-May to mid-October you can take a ferry ride from Port Townsend to the islands. The waters surrounding the 172 islands are an excellent place to see more than 90 orcas (killer whales), countless seals, dolphins, and porpoises in their natural habitat.*



## RV ACCOMMODATIONS

Campsites with Full Hook-Ups: 60  
 Campsites with Partial Hook-Ups: 9  
 Maximum Amperage: 30

## RESERVATIONS & RESTRICTIONS

Peak Season: April 1 - September 30.

Reservations: RV site reservations are required and can be made through Resorts of Distinction up to 90 days in advance. Call resort for late arrival. Rental reservations can be made by calling 1-253-896-4677 up to 60 days in advance.

Restrictions: Visitor mail not accepted.

Pet Rules: Pets must be on a leash. They are not allowed in any of the park buildings. No pets or smoking in rentals.

## ADDITIONAL ACCOMMODATIONS

Nightly Rate: \$75 plus tax  
 Minimum Stay: 2 nights

## AMENITIES

Clubhouse, horseshoes, volleyball, basketball, sport courts, shuffleboard, miniature golf, children's playground, picnic area, badminton, salt water fishing (license required), and local tours. Dump station.

## LOCAL ATTRACTIONS

Olympic National Park, San Juan Islands, fishing, golfing, wild game farm, beachcombing, and casino.

LAT: 48.088768 / LONG: -122.932805



## DIRECTIONS

Go approx. 9 miles east of Sequim on Hwy 101. Take Diamond Point Rd north about 3 miles. Go left on Industries Pkwy to resort.



## SRW – LAKE EASTON RESORT #466

581 LAKE EASTON ROAD • EASTON, WASHINGTON 98925  
(509) 656-2255 • SUNRISERESORTS.COM



*Lake Easton RV Resort is located in the middle of the state of Washington, on the eastern ridge of the Cascade Mountain range, 2100 feet above sea level. Four area lakes with launching facilities offer fishing and water skiing. The Yakima River, a short walking distance from the resort offers the best catch and release fly-fishing in the state of Washington. Winter activities include groomed cross-country skiing and snowmobile trails accessible from the resort. Night and day snow boarding and downhill skiing are only 15 freeway miles away. The old mining towns of Cle Elum and Roslyn appeal to the history buffs, the bavarian town of Leavenworth and the Yakima Valley wine country are a short drive away.*





## RV ACCOMMODATIONS

Campsites with Full Hook-Ups: 58  
 Campsites with Partial Hook-Ups: 158  
 Pull-Thru Campsites: 125  
 Maximum Amperage: 30  
 Maximum RV Length: 35'

## RESERVATIONS & RESTRICTIONS

Peak Season: May 1 - September 30. Open year-round.

Reservations: RV site reservations are required and can be made through Resorts of Distinction up to 90 days in advance. You are allowed one RV and one vehicle per RV site. Additional vehicles/trailers/boats charged \$5/per day. Check In: 12 Noon. Check Out: 11 AM. There is a \$5 charge for Early Arrival-Late Departure. People included in rate is four people. Additional people over four is \$5 per day/person. Please arrive with empty tanks. If arriving with outside sewage, there will be an additional \$20 fee. All sites will be assigned upon arrival by park staff. Where applicable there will be an additional fee for 50 amp service and also cable.

Number of People Per Site: 6

Restrictions: Resort rules apply.

Pet Rules: PETS WELCOMED if they are on a leash, cleaned up after.

## ADDITIONAL ACCOMMODATIONS

Type: Cabins

Sleeps: 4 - 6

Check In: 3 PM

Check Out: 11 AM

Minimum Reservation for Rental: 2 days

Linens: Not provided

Call Resort directly for reservations accepted 60 days in advance. Please call for prices. Credit card required at time of booking. All rentals are **NO SMOKING AND NO PETS ALLOWED.**

## AMENITIES

Summer Amenities: Clubhouse, social room, outdoor swimming pool, horseshoes, hiking, biking, game room (pool tables and air hockey table), children inside play area, and outside playground area  
 Winter Amenities: clubhouse, TV room, game room (pool tables and air hockey table), and children TV room with play area.

LAT: 47.2372 / LONG: -121.1777



## DIRECTIONS

From Seattle: Drive east on I-90 to exit 70. The resort is adjacent to the freeway, surrounded by Lake Easton State Park.

## LOCAL ATTRACTIONS

Lake Easton State Park and the old mining towns of Cle Elum, Roslyn, and Ronald. The Yakima Valley wine country and the picturesque village of Leavenworth are a short drive away.

(800) 720-7633



## K/M – MAPLE GROVE #451

175 STATE ROUTE 131 • RANDLE, WASHINGTON 98377

(360) 497-2742 • KMRESORTS.COM



*Situated on the Cowlitz River in the beautiful Cascade Mountains of Washington, Maple Grove Resort offers the best of camping accommodations and a variety of activities for your enjoyment. With Mt. Rainier, Mt. St. Helens and Mt. Adams forming a triangle around Maple Grove Resort, adventure is never very far away. This mountainous area is in the northern part of the Gifford Pinchot National Forest, 1,299,546 acres of mountains, meadows, caves, canyons, streams, and lots of beautiful scenery. Many varieties of animals and birds, as well as salmon and trout, make their home in this forest. Amenities include a 9-hole golf course, indoor pool and hot tub, clubhouse, playground, horseshoes, volleyball and fishing.*

*On the eastern edge of the forest is Mt. Adams, a glacier-clad, 12,276-foot peak with fields of wild huckleberries surrounding it. Every year in the late summer, thousands of pickers visit the mountain and forest. Located on the western rim of the forest is Mt. St. Helens, the historic site of one of nature's greatest catastrophes. Once one of Washington's snowcapped crown jewels, its eruption in 1980 devastated the surrounding area and made access to it very limited. Today, the crater at Mt. St. Helens can be seen from a tour helicopter or airplane or through telescopes from the deck of a visitor center facing the volcano.*

*To the north of the forest and the resort is a striking landmark of the Pacific Northwest, extraordinarily beautiful Mt. Rainier. The towering volcano, with a cap of glacial ice and 26 glaciers extending down its mountainsides, makes up the largest single-peak glacial system in the contiguous United States. Rising over 14,000 feet and often visible for 100 miles in any direction, the splendor of the eternal snows on its peak and the cap of glacial ice make it an extremely impressive sight.*

*Nearby Eatonville is the home of the Northwest Trek Wildlife Park, where moose, bighorn sheep, wolves, bears, woodland caribou, cougar, bobcat, and a herd of buffalo can be seen roaming freely in the wilderness.*



## RV ACCOMMODATIONS

Campsites with Full Hook-Ups: 54  
 Campsites with Partial Hook-Ups: 65  
 Dry Campsites: 20  
 Maximum Amperage: 30-50

## RESERVATIONS & RESTRICTIONS

Peak Season: April 1 - September 30.  
 Reservations: RV site reservations are required and can be made through Resorts of Distinction up to 90 days in advance. Call resort for late arrival. Rental reservations can be made by calling 1-253-896-4677 up to 60 days in advance.  
 ROD Holiday Rules: No reservations July 4th, Labor Day and Memorial Day. K/M members only on major holidays.  
 Pet Rules: Pets must be on a leash. They are not allowed in any of the park buildings. No pets or smoking in rentals.

## ADDITIONAL ACCOMMODATIONS

Type: Cabin with Loft, Yurt  
 Sleeps: Up to 4 - 6  
 Check In: 1 PM  
 Check Out: 11 AM  
 Nightly Rate: \$75 plus tax  
 Minimum Stay: 2 nights  
 Deposits: \$50 (refundable)

## AMENITIES

Adult and teen clubhouses, pavilion, heated indoor pool, sauna, Jacuzzi, convenience store, exercise room and equipment, playground, picnic area, horseshoes, basketball, volleyball, golf course, arcade game room, river fishing (license required), 9-hole golf course, pro Shop, convenience store, laundry and dump station.

## LOCAL ATTRACTIONS

Hang gliding, Layser Caves, Mayfield Lake, Riffs Lake, Mt. St. Helens, Mt. Adams, Mt. Rainier, wild berry picking, wildlife watching, White Pass Ski area, fishing and hunting, and train rides to view Mountain Rainier.

LAT: 46.529823 / LONG: -121.956172



## DIRECTIONS

From the south or north: On I-5, take exit 68 to Hwy 12. Go east approx. 50 miles to Randle and turn right on SR 131. Go over bridge and resort is on the left.

From the west: Over White Pass from Yakima approx. 90 miles and turn left on SR 131. Go over bridge and resort is on the left.



## K/M – OCEAN BREEZE #450

2428 STATE ROUTE 109 • OCEAN CITY, WASHINGTON 98569  
(360) 289-0628 • KMRESORTS.COM



*Located near the Pacific Ocean, Ocean Breeze is enclosed by a beautiful forest setting. The resort is located within one of the state's most natural and recreational areas. Nearby Ocean Shores is proclaimed the razor clam capital of the world. Ocean Shores is a 6,000 acre peninsula at the mouth of Grays Harbor, the only deep water port on the Pacific coast north of San Francisco. Ocean Shores was originally developed in 1960 and is one of Washington's most popular retirement/resort destinations. In Ocean Shores you'll find 6 miles of interconnecting lakes and canals and 12 miles of scenic bayside properties. Just 2 miles away, Ocean Shores has a variety of restaurants, shops, and activities such as go-cart and bowling. The area has something to offer visitors of all ages. Come relax and experience a truly northwest get-away!*



## RV ACCOMMODATIONS

Campsites with Partial Hook-Ups: 300  
 Maximum RV Length: 45'  
 Maximum Amperage: 30

## RESERVATIONS & RESTRICTIONS

Peak Season: April 1 - September 30. Open year-round.

Reservations: RV site reservations are required and can be made through Resorts of Distinction up to 90 days in advance.

Restrictions: No visitor mail accepted. No smoking or pets in buildings. No reservations Memorial Day, 4th of July or Labor Day. Check In: 1 PM. Check Out: 11 AM. Late Arrival Policy: Please call the park to let them know.

Pets: Must be kept on a leash.

## ADDITIONAL ACCOMMODATIONS

Type: Park Model

Sleeps: 4 - 6

Check In: 1 PM

Check Out: 11 AM

Nightly Rate: \$85 plus tax

Linens: Must supply own linens

Pet and Smoking Rules: No smoking and no pets in the rentals

## AMENITIES

Clubhouse, picnic area, horseshoes, basketball, pickleball, playground, miniature golf, and outdoor swimming pool.

## LOCAL ATTRACTIONS

Casino, shopping, restaurants, horseback riding, beach combing, clam digging, deep sea fishing, golf and so much more!

LAT: 47.0709194 / LONG: -124.1660091



## DIRECTIONS

From I-5 West through Olympia, then west onto the Aberdeen Fwy. Take SR 109 through Aberdeen and Hoquiam. Travel through Ocean City and the resort is on the right hand side.



## K/M – OLD AMERICAN #452

701 N. NEWPORT AVENUE • NEWPORT, WASHINGTON 99156

(509) 447-3663 • KMRESORTS.COM



*Located 32 miles northeast of Spokane, Old American is located on the Pend O'Reille River, offering many great outdoor activities. You can walk into Newport for shopping and restaurants or join us for an outing on our party boat. Eastern Washington has a great climate to sunbathe, water ski, snow ski, snowmobile and more!*



## RV ACCOMMODATIONS

Campsites with Full Hook-Ups: 96  
 Dry Campsites: 10  
 Maximum Amperage: 30

## RESERVATIONS & RESTRICTIONS

Peak Season: April 1 - September 30.

Reservations: RV site reservations are required and can be made through Resorts of Distinction up to 90 days in advance. Call resort for late arrival. Rental reservations can be made by calling 253-896-4677 up to 60 days in advance.

Restrictions: No smoking allowed in rental units.

ROD Holiday Rules: No reservations July 4th, Labor Day and Memorial Day.

Pet Rules: Pets must be on leash. They are not allowed in any of the park buildings. No pets in rentals.

## ADDITIONAL ACCOMMODATIONS

Type: Cabins  
 Sleeps: 4 - 6  
 Check In: 1 PM  
 Check Out: 11 AM  
 Nightly Rate: \$75 plus tax  
 Minimum Stay: 2 nights  
 Deposits: \$50 (refundable)

## AMENITIES

Clubhouse, horseshoes, lake/river with beach, hiking and biking trails, marina with boating, picnic areas, swimming.

## LOCAL ATTRACTIONS

Museum within walking distance, old fashion deli and ice cream shop, Saturday Earth Market Antique's, lots of shopping and restaurants, and bowling alley.

LAT: 48.186734 / LONG: -117.040468



## DIRECTIONS

From Spokane: Take Newport/Division St exit off I-90, go north on Division for 6-3/10 miles. Take right-hand turn onto Hwy 2/Newport and travel for approx. 35 miles to Newport. Proceed through Newport on one-way street until it turns east and becomes two-way again, turn left just before McDonald's.

From Coeur d'Alene: Take Hwy 1 Exit off I-90, go north approx. 40 miles to Newport. Turn left (west) at Hwy 2 and travel one block. Turn right just past the McDonald's.



## O'SULLIVAN SPORTSMAN RESORT #465

6897 HIGHWAY 262 S.E. • OTHELLO, WASHINGTON 99344

(509) 346-2447 • (800) 283-3278 • OSULLIVANSPOORTSMANRESORT.COM



*O'Sullivan Sportsman Resort is located next to the Potholes Reservoir and surrounded by an 18 hole golf course. When you are truly in need of a restful vacation, relax and unwind we are a perfect destination for you.*

*There is over 25,000 acres of water with beach and boat access seconds away from the resort's location. There is also a great wildlife refuge, making this a great place for hunters in terms of deer, waterfowl, fish, and more. This destination is also known to be a Master Resort Destination offering sporting and recreational activities such as golf, boating, hiking, and wine tours.*

*The resort is just a quick two (2) hour drive from any large urban city in Washington State. The hectic life of city stress makes this location perfect for family fun, recreation, and indulgent pleasures.*





## RV ACCOMMODATIONS

Campsites with Full Hook-Ups: 190  
 Dry Camping: 4  
 Maximum RV Length: No Limit  
 Maximum Amperage: 50

## RESERVATIONS & RESTRICTIONS

Peak Season: April 1 - September 15. Open year-round.

Reservations: RV site reservations required and can be made through Resorts of Distinction up to 90 days in advance. Check In: Before 7 PM. Call resort for late arrival. Resort fee may apply.

Restrictions: Resort rules apply.

Guest Privileges: Guest allowed on availability basis.

Pet Rules: Pets are allowed.

## ADDITIONAL ACCOMMODATIONS

Type: 2 Small Cabins: \$100 Summer, \$60 Winter;  
 Cottage Cabin: (handicap equipped) \$175 Summer,  
 \$125 Winter; Mt. Baker Cabin: \$235 Summer, \$175  
 Winter; 1 RV Trailer

Sleeps: 4 - 5

Check In: 3 PM

Check Out: 11 AM

Minimum Stay: 3 nights on holidays

Linens: Provided

## AMENITIES

Large shaded RV sites, tent camping, park model cabins, recreations center-TV room and Internet docking stations, pool/sauna/hot tub, cardio/weight room, family area/playground, laundry facilities, clean showers/restrooms, jet ski rentals, beauty salon, mini-mart/gas, cafe/sports bar, golf, 24 hour security, free wireless Internet, propane, pickle ball, and year-round activities.

## LOCAL ATTRACTIONS

Just about any season of the year is the right time to visit the Potholes area of Grant County, Washington! We have over 60 lakes to choose from and numerous beaches that offer a full range of water activities for those who seek adventure and recreation. Other pleasures include the wildlife refuge, biking and hiking trails, tourist events in nearby cities and townships, golf, classic car shows, winery tours, concerts at the Gorge and much more!

LAT: 46.970326 / LONG: -119.346407



## DIRECTIONS

Traveling east on I-90: From Vantage (I-90) take Hwy 26 East exit. Continue 24 miles to Hwy 262 North. Turn left and continue 12 miles to O'Sullivan Sportsman's Resort. We are on the south side, across the street from the Potholes Reservoir and Potholes State Park, 1 mile from O'Sullivan Dam.

Traveling west on I-90: At Moses Lake take Hwy 17 South and travel approx. 2 miles. Turn right on M St. After 7 miles, you will come to Hwy 262 (O'Sullivan Dam Rd). Turn right onto Hwy 262 and proceed 10 miles across the dam to the resort. The resort is on the left side of the road, 1 mile from O'Sullivan Dam.

(800) 720-7633



## SRW – PACIFIC HOLIDAY RESORT #461

12109 PACIFIC WAY • LONG BEACH, WASHINGTON 98631  
(360) 642-2770 • SUNRISERESORTS.COM



Pacific Holiday is located right on the beautiful Long Beach Peninsula. One of the finest razor clam and surf fishing beaches in the world is at the front door. The 28-mile-long hard sand shoreline of Long Beach Peninsula begins at Leadbetter Point on the northern tip and extends southward along Highway 103 to Cape Disappointment. The leisurely drive will take you through small towns and past an abundance of beaches for a wide variety of water sports and activities.

Pacific Holiday is also close to excellent deep sea fishing at Ilwaco 8 miles away (charter boats available). Oysters and Dungeness crab abound at Willapa Bay (five miles away), and lake and stream fishing are minutes away. Relax on the lovely golf course one mile away with excellent restaurants (seafood and other) up and down the Peninsula.

Attractions you will want to see at Leadbetter Point include the bird sanctuary, where more than 180 species of migratory birds can be seen among the shifting sand dunes; the half-mile-long boardwalk among the dunes; and the antiques (don't miss the music boxes) and collectibles at Marsh's Free Museum. See the huge piles of oyster shells on the bayfront at Nahcotta. They are the remains of the oyster industry that dates back to the mid-1800's. If you want to learn more about the history of oystering in the bay, be sure to see the videotape at the Willapa Bay Interpretive Center on the pier just east of the highway. Native American implements used for harvesting oysters and a tide clock are also on display at the center. Oyster farming is the main industry, but there are many other things to see and do at the town of Long Beach.

Visit the 2,300-foot beachfront with three observation stops and a 12-foot-wide elevated walkway; see more than 600 kites from around the world at the World Kite Museum & Hall of Fame; take a guided tour of the Pacific Coast Cranberry Research Foundation Museum and adjoining cranberry bog; stroll through the rhododendrons and azaleas at the Clarke Rhododendron Nursery. Located just north of Ilwaco, the 11,200-acre Willapa National Wildlife Refuge is made up of marshland, forest, and pastures forming a natural haven for local wildlife. History buffs will enjoy visits to the Ilwaco Heritage Museum and the Lewis and Clark Interpretive Center in Ilwaco.

Reflect on the past at Cape Disappointment, where over the years more than 230 vessels have shipwrecked. Jetties have been built to control the sandbars, but Cape Disappointment is still considered one of the world's most dangerous river bars.



## RV ACCOMMODATIONS

Campsites with Full Hook-Ups: 89  
 Dry Camping: 26  
 Maximum RV Length: 34'  
 Maximum Amperage: 30

## RESERVATIONS & RESTRICTIONS

Peak Season: May 1 - September 30. Open year-round.

Reservations: RV site reservations are required and can be made through Resorts of Distinction up to 90 days in advance. You are allowed one RV and one vehicle per RV site. Additional vehicles/trailers/boats will be charge \$5/per day. Check In: 12 Noon. Check Out: 11 AM. There is a \$5.00 charge for Early Arrival-Late Departure. People included in rate is: 4 people. Additional people over four is \$5 per day/person. Please arrive with empty tanks. If arriving with outside sewage, there will be an additional \$20 fee. All sites will be assigned upon arrival by park staff.. Where applicable there will be an additional fee for 50 amp service and also cable.

Restrictions: Resort rules apply.

Maximum People Per Site: 6

Pet Rules: Pets are welcome. Must be leashed and picked up after.

## ADDITIONAL ACCOMMODATIONS

Type: Trailers, Cabins

Sleeps: Up to 6

Check In: 3 PM

Check Out: 11 AM

Minimum reservation for a Rental: 2 days

Linens: Not provided

Call Resort directly for reservations. Reservations accepted 60 days in advance. Credit card required at time of booking. All rentals are **NO SMOKING AND NO PETS ALLOWED**. Prices vary from resort to resort. Please call for prices.

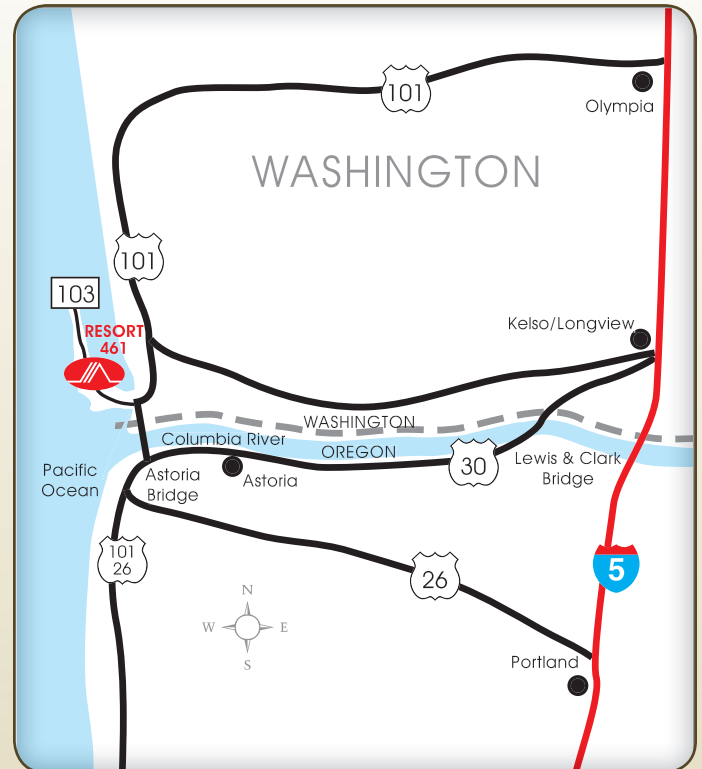
## AMENITIES

Adult multi-purpose building, swimming pool, game room, and playground.

## LOCAL ATTRACTIONS

Maritime Museum, Kite Museum, International Kite Festival, Fort Columbia Sandcastle Festival, and Rhododendron Farm.

LAT: 46.386845 / LONG: -124.052703



## DIRECTIONS

From Portland: Take I-5 North to the Longview exit. Follow to Hwy 101, turn left, Hwy 101 to Seaview, turn right on Hwy 103 to Long Beach. Park is 3-2/10 miles north from stop light in Long Beach and on the left side of Hwy 103.

(800) 720-7633



## SRW – PIER FOUR RESORT #460

3400 SAGE ROAD • MOSES LAKE, WASHINGTON 98837

(509) 765-6319 • SUNRISERESORTS.COM



Pier 4 adjoins a city park and Moses Lake. The resort's fine beach and the 200-mile shoreline provide excellent access for lounging, exploring, water-skiing, boating, sailing, and birdwatching. Fishing on the lake enjoys a year-round schedule (including ice fishing) offering trout, bass, perch, crappie, and blue gill. Nearby sand dunes provide a track for four-wheeling, bike riding and cross-country skiing in the winter.

When the Grand Coulee Dam was built to harness the Columbia River for power, irrigation, and flood control, water began to seep through the lava rock at the reservoirs and surfaced in nearly every low area. With the appearance of so much water in the Moses Lake region, recreational facilities like the Pothold Recreation Area soon came into being. While you're in the town of Moses Lake, you can learn more about the local history by visiting the Adam East Museum and Art

Center where Native American artifacts and art exhibits are on display. Travel to the south of the resort to visit the 23,100-acre Columbia National Wildlife Refuge at Othello. A variety of species of waterfowl and wildlife use the refuge as a nesting site. Barn and great-horned owls, ravens, red-tailed hawks, and swallows are most frequently seen nesting in the ledges and cracks of the cliffs. The summer months find blue-winged, cinnamon teal, redhead, ruddy, and mallard ducks making their nests along the water's edge.

An interesting day trip is the drive north on Highway 17, with a side trip to Ephrata to see the Grant County Historical Museum and Pioneer Village. The museum exhibits, in chronological order, depict life from the homesteading days up to the days of the Columbia Basin project when Grand Coulee Dam was built.

Your next stop should be at Soap Lake. The Native Americans named it Smoliam or "healing waters" because they believed it to have a therapeutic value. When the early settlers saw the wind whip the mixture of 16 minerals and salts into a soapy froth along the shoreline, they renamed it Soap Lake. Even though the water is 300 feet deep in places, the surface temperature remains at or near 87 degrees in summer, making it a pleasant and interesting place for swimming. If the buoyant lake water does not appeal to you, try one of the hot mineral baths that are available.



## RV ACCOMMODATIONS

Campsites with Full Hook-Ups: 187  
 Campsites with Partial Hook-Ups: 17  
 Maximum RV Length: 36'  
 Maximum Amperage: 50

## RESERVATIONS & RESTRICTIONS

Peak Season: May 1 - September 30. Open year-round.

Reservations: RV site reservations are required and can be made through Resorts of Distinction up to 90 days in advance. You are allowed one RV and one vehicle per RV site. Additional vehicles/trailers/boats charged \$5/per day. Check In: 12 Noon. Check Out: 11 AM. There is a \$5 charge for Early Arrival-Late Departure. People included in rate is 4 people. Additional people over four is \$5 per day/person. Please arrive with empty tanks. If arriving with outside sewage, there will be an additional \$20 fee. All sites will be assigned upon arrival by park staff. Where applicable there will be an additional fee for 50 amp service and also cable.

Restrictions: Resort rules apply. No visitor mail accepted.

Maximum People Per Site: 6

Guest Privileges: Member guest allowed on availability basis, \$55 per night.

Pet Rules: Pets are welcome. Must be leashed and picked up after.

## ADDITIONAL ACCOMMODATIONS

Type: 3 Park Models, 1 Mobile Home

Sleeps: Up to 6

Check In: 3 PM

Check Out: 11 AM

Minimum reservation for a Rental: 2 days

Linens: Not provided

Call Resort directly for reservations. Reservations accepted 60 days in advance. Credit card required at time of booking. All rentals are **NO SMOKING AND NO PETS ALLOWED**. Prices vary from resort to resort. Please call for prices.

## AMENITIES

Clubhouse, swimming pool, grassy beach area, lake boating, boat ramp, Teen Center, fish cleaning station, horseshoes, basketball, volleyball, shuffleboard, pool tables. Boat moorage/storage available for an additional fee.

LAT: 47.101609 / LONG: -119.327153



## DIRECTIONS

From Seattle: Take I-90 East toward Moses Lake. Take Exit 174 and go straight to the stop sign. Turn right, then take the next left and follow the road to the resort entrance.

## LOCAL ATTRACTIONS

Moses Lake State Park, Farmers Market, Petting Zoo, Moses Lake Golf and Country Club, Schiffner Military Museum, Aquatic Center, Train Museum, Links Golf Course. The area is noted for Indian artifacts.

(800) 720-7633



## K/M – PONDEROSA FALLS #459

7520 S. THOMAS MALLEN ROAD • CHENEY, WASHINGTON 99004  
(509) 747-9415 • PONDEROSAFALLS@KMRESORTS.COM



*Ponderosa Falls is famous for its special style of camping where the fun never ends and where you can always find all the amenities of home. This and much, much more makes our campground a great addition to K/M Resorts.*

*You can camp under the stars in a tent, bring your own RV, or rent one of our log cabins. Whatever your camping preference, our resort has what you need for a great camping experience! 10 miles west of Spokane, Ponderosa Falls RV Resort is located just off I-90, offering many great outdoor activities. We also provide phone service at every site, 24-hour gated security, and planned activities!*



## RV ACCOMMODATIONS

Campsites with Full Hook-Ups: 96  
 Dry Campsites: 10  
 Maximum Amperage: 50

## RESERVATIONS & RESTRICTIONS

Peak Season: April 1 - September 30.

Reservations: RV site reservations are required and can be made through Resorts of Distinction up to 90 days in advance. Rental reservations can be made by calling 1-509-747-9415 up to 60 days in advance. Check In/Check Out: 11 AM. Call resort for late arrival.

Restrictions: Resort rules apply.

ROD Holiday Rules: No reservations July 4th, Memorial Day, and the Labor Day weekends.

Number of People Per Site: 10

Pet Rules: Pets must be on a leash. They are not allowed in any of the park buildings. No pets or smoking in rentals.

## ADDITIONAL ACCOMMODATIONS

Type: Cabins

Sleeps: 4 - 6

Check In: 1 PM

Check Out: 11 AM

Nightly Rate: \$100 plus tax

Minimum Stay: 2 nights

Linens: Members must provide all bed linens and towels, etc.

## AMENITIES

Indoor/Outdoor heated pool and spa, fitness room, 24-hour modern laundry, kiddie lagoon with paddle boats, basketball court, pickleball court, sand volleyball, horseshoes, adventurous 18-hole mini golf, entertainment annex, game arcade, scheduled activities in season, RV supplies, candy, chips, soda, toys, "Big Rig" pull-thru's, pet walk, cabins, bungalows, 20/30/50 amp service, cable TV, playgrounds and Wi-Fi.

## LOCAL ATTRACTIONS

Golf courses, shopping, casino, fine dining, river rafting, fishing, and much more.

LAT: 29.650340 / LONG: -82.331634



## DIRECTIONS

From I-90 East take exit 272. Turn south, continue south on Aero, then right on Thomas Mollen Rd. Resort is 1/2 mile on right.



## K/M – TRAVEL INN #449

801 EAST MAIN • ELMA, WASHINGTON 98541

(360) 482-3877 • KMRESORTS.COM



*Nestled in the beautiful Pacific Northwest between Puget Sound and the Pacific Ocean, Travel Inn Resort offers you an array of outdoor recreation for the whole family. The resort is strategically located at the gateway to ocean and mountain recreation, just 30 minutes away from coastal beaches. Salmon, tuna, and bottom fishing, clamming and beach combing are just a few of the activities awaiting you. Nearby rivers and streams have steelhead and trout, while surrounding forest abound in game birds, deer and elk. The nearby mountains are great for hiking and the surrounding wooded area affords an opportunity to see game birds, deer, and elk. Public golfing and bowling and off road vehicle park are all minutes away.*

*To the east of the resort is the small city of Olympia that has the distinction of being the state capital of Washington. Be sure to visit the Capitol Campus to see the 267-foot tall Washington Capitol Building, the fifth tallest all-masonry domed building in the world. State Capital Museum, on 21st Street, is in an Italian Renaissance revival 32-room mansion that houses historical state government documents and photographs and features exhibits pertaining to the Mt. St. Helens volcanic eruption.*





## RV ACCOMMODATIONS

Campsites with Full Hook-Ups: 134  
 Dry Campsites: 10  
 Maximum Amperage: 50

## RESERVATIONS & RESTRICTIONS

Peak Season: April 1 - September 30.  
 Reservations: RV site reservations are required and can be made through Resorts of Distinction up to 90 days in advance. Call resort for late arrival.  
 Pet Rules: Pets must be on leash. Pets are not allowed in any of the park buildings.

## ADDITIONAL ACCOMMODATIONS

No rentals available

## AMENITIES

24-hour on site security, clubhouse, outdoor swimming pool, basketball, horseshoes, shuffleboard, volleyball, badminton, picnic area, playground equipment, fire pit, pool table, laundry & shower facilities, clean restrooms, full hook-ups, cable TV and modem available. Sewer at sites and dump station.

## LOCAL ATTRACTIONS

Fishing, boating, golf, hiking, local produce farms, Gray Harbor Co. Fairgrounds offer weekly events such as car races, swap meets, and horse shows. Sight seeing in Olympia is minutes away with the state capitol, farmers market, and lots of extras for everyone.

LAT: 47.007241 / LONG: -123.389985



## DIRECTIONS

From I-5: At Olympia take exit 104 (Hwy 101 N) to Hwy 8. Continue west on Hwy 8, 20 miles to 1st Elma exit, (Hwy 12 East) and turn right. Go 1 block, turn right, 2 blocks to resort on the right.

From I-5: Go north past Centralia, then take exit 88-B (Hwy 12 West) toward Aberdeen. Follow highway to end (don't get back on freeway), go under freeway to stop sign, turn right, 2 blocks to resort on the right.



## ARA – WILLOW BAY RESORT & MARINA #473

6607 HIGHWAY 291 • NINE MILE FALLS, WASHINGTON 99026  
(509) 276-2350 • WBRVRESORT.COM



*Willow Bay Resort and Marina is located on breathtaking Long Lake near Nine Mile Falls, Washington. The resort is just 40 minutes north of Spokane and within driving distance of golf courses, wineries, scenic hiking trails, and other offerings of the beautiful Inland Empire.*

*At Willow Bay Resort and Marina swimming, waterskiing, and trophy bass fishing are right in your front yard. The resort features a bathhouse, on-site boat launch, multiple docks, boat storage, clubhouse, hiking trails, swimming area, laundry facilities, volleyball court, and 24-hour security.*



## RV ACCOMMODATIONS

Campsites with partial Hook-Ups: 45 (no dump sites)  
Tent Sites: 8  
Maximum Amperage: 30

## RESERVATIONS & RESTRICTIONS

Peak Season: Memorial Day - Labor Day. Open April 1 - October 1.

Reservations: RV site reservations are required and can be made through Resorts of Distinction up to 90 days in advance. Rental reservations can be made up to 30 days in advance at (360) 466-4468, ext. 107. Check In: 4 PM. Check Out: 12 Noon (both sites and rentals).

Guest Privileges: Visitor Mail is accepted.

Holiday and Pet Rules: Pets must be on leash. No pets in rental units.

## ADDITIONAL ACCOMMODATIONS

Type: Rental RV 32 ft. and deluxe park model  
Sleeps: 4 - 6  
Rates: \$60 - \$97 per night  
Deposit: Must be paid in full in advance  
Linens: Must bring own linens

## AMENITIES

Bathhouse, beach area, boat docks, ramp, rentals, clubhouse, fishing, hiking and nature trails, laundry facilities, volleyball court.

## LOCAL ATTRACTIONS

Casinos within 50 miles, winery, IMAX theater, opera house, watersides, riverfront park.

LAT: 47.8571878 / LONG: -117.6449116



## DIRECTIONS

Take I-90 to Spokane. Take Division Exit 281 and follow about 3 miles to Hwy 289 (Francis St). Take a left and continue 20 miles to Willow Bay Resort and Marina.



## ROCK GLEN #438

8685 ROCK GLEN ROAD • ARKONA, ONTARIO, CANADA N0M 1B0  
(519) 828-3456 • (800) 265-7597 • ROCKGLEN.COM



*Rock Glen Family Resort is located on gently rolling hills overlooking the beautiful Rock Glen Falls. Situated in South Western Ontario the resort is open year-round. With trails and amenities also nearby, the resort draws snowmobilers and cross-country skiers in to take advantage of their cabins and indoor facilities. Come enjoy family, friends and warm Canadian hospitality.*

*The resort has excellent facilities, including an indoor pool, whirlpool, 18-hole mini golf course and planned activities for everyone to enjoy. Nearby attractions include museums, beaches, charter fishing, small zoo, seven golf courses, nature trails, waterfalls, Lake Huron, drag races, and Point Edward Casino.*

*The facility has seen many changes over 42 seasons. The founding family has grown, their park has grown, and they hope to see yet more improvements over the next 40 years. Rock Glen Family Resort is here to provide people with a safe, secure place to stay. It offers transit sites for tent or RV campers and fully equipped cabins for those who prefer “creature comforts.”*



## RV ACCOMMODATIONS

Campsites with Full Hook-Ups: 80  
 Campsites with partial Hook-Ups: 20  
 Dry Campsites: 6  
 Maximum Amperage: 30

## RESERVATIONS & RESTRICTIONS

Peak Season: May 1 - October 16. Open year-round.  
 No water at sites from November 1 - May 1. Water is available for filling your tanks year-round. Park may be closed in April due to adverse weather conditions.  
 Reservations: RV site reservations are required and can be made through Resorts of Distinction up to 90 days in advance. Check In: 3 PM - 6 PM. Call resort for late arrival. Check Out: 1 PM. Rental reservations can be made by calling the resort directly.  
 Restrictions: Resort rules apply.  
 Pet Rules: Pets must be on leash and cleaned up after.

## ADDITIONAL ACCOMMODATIONS

Type: Cabins  
 Sleeps: 6  
 Check In: 3 PM  
 Check Out: 12 Noon  
 Nightly Rate: \$75 - \$112  
 Deposits: Paid in Full  
 Minimum Stay: 2 nights  
 Maximum Stay: 7 nights  
 Linens: Not provided

## AMENITIES

Clubhouse, indoor and outdoor salt water pools, whirlpool, 18-hole miniature golf, fitness centre, splashpad, tennis with double basketball court, shuffleboard courts, horseshoe pits, Bocci ball, playgrounds, Pickle ball, and indoor playground.

## LOCAL ATTRACTIONS

Museums, beaches, charter fishing, small zoo, 7 golf courses, nature trails, waterfalls, Lake Huron, Drag races, Point Edward Casino and Hiawatha Slots.

LAT: 43.565098 / LONG: -81.698638



## DIRECTIONS

From Sarnia/Port Huron: Take 402 East to exit 44. Turn left at Nauvoo Rd, go to second stop sign and turn right (Townsend Line). Go through Arkona, turn left on Rock Glen Rd, resort is 1 mile.

From London: Take 401 to 402 West to exit 65 and turn right. Go 7 miles and turn left (Townsend Line). Go 8 miles to Rock Glen Rd and turn right, resort is 1 mile.

# *STATE RESORT MAPS*





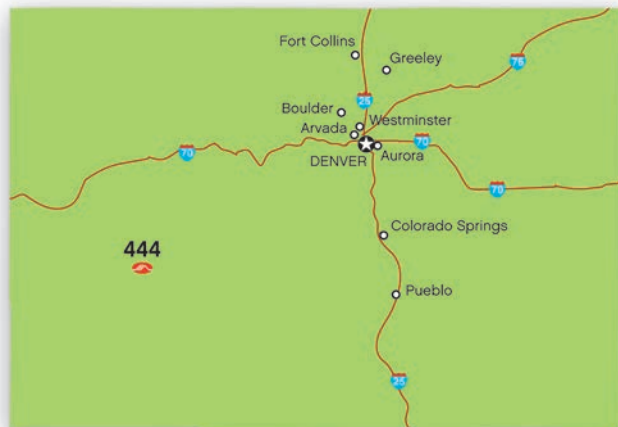
## ARIZONA

- SRA – Page Springs #564 10
- SRA – White Mountain #569 12

## CALIFORNIA



- Canyon Creek Resort #506 14
- Delta Shores #565 16
- Duncan's Mills #519 18
- Harmony Ridge #505 20
- Lighthouse Marina #566 22
- Mountain Lakes #503 24



## COLORADO

- Blue Mesa Recreational Resort #444 26



## GEORGIA

- Southern Trails #223 28



## MASSACHUSETTS

Quinebaug Cove Campground #130 30



## MICHIGAN

Heartland Woods #335 32  
Waldenwoods Family Recreation #322 34



## MINNESOTA

Hidden Bluffs #327 36  
St. Croix River #341 38



## MISSOURI

Lost Valley Lake #316 40



**NEVADA**  
 Preferred #536 42

**NEW MEXICO**  
 Hidden Valley #424 44

**NEW YORK**

Allegany Mountain #108	46
ARA – Schroon River Escape #120	48
Niagara’s Lazy Lakes #103	50

**NORTH CAROLINA**

TRA – Sycamore Lodge #224	52
---------------------------	----

## OHIO

- TRA – Rocky Fork Ranch #336 54
- TRA – Wally World #338 56



## OKLAHOMA

- Eagle's Landing #467 58



## OREGON

- Cascade Meadows #440 60
- Neskowin Creek #432 62



## PENNSYLVANIA

- TRA – Gettysburg Battlefield #125 64
- Roaring Run #123 66



## SOUTH DAKOTA

MOR – Rushmore Shadows #321 68



## TEXAS

Water's Edge Resort #464 70

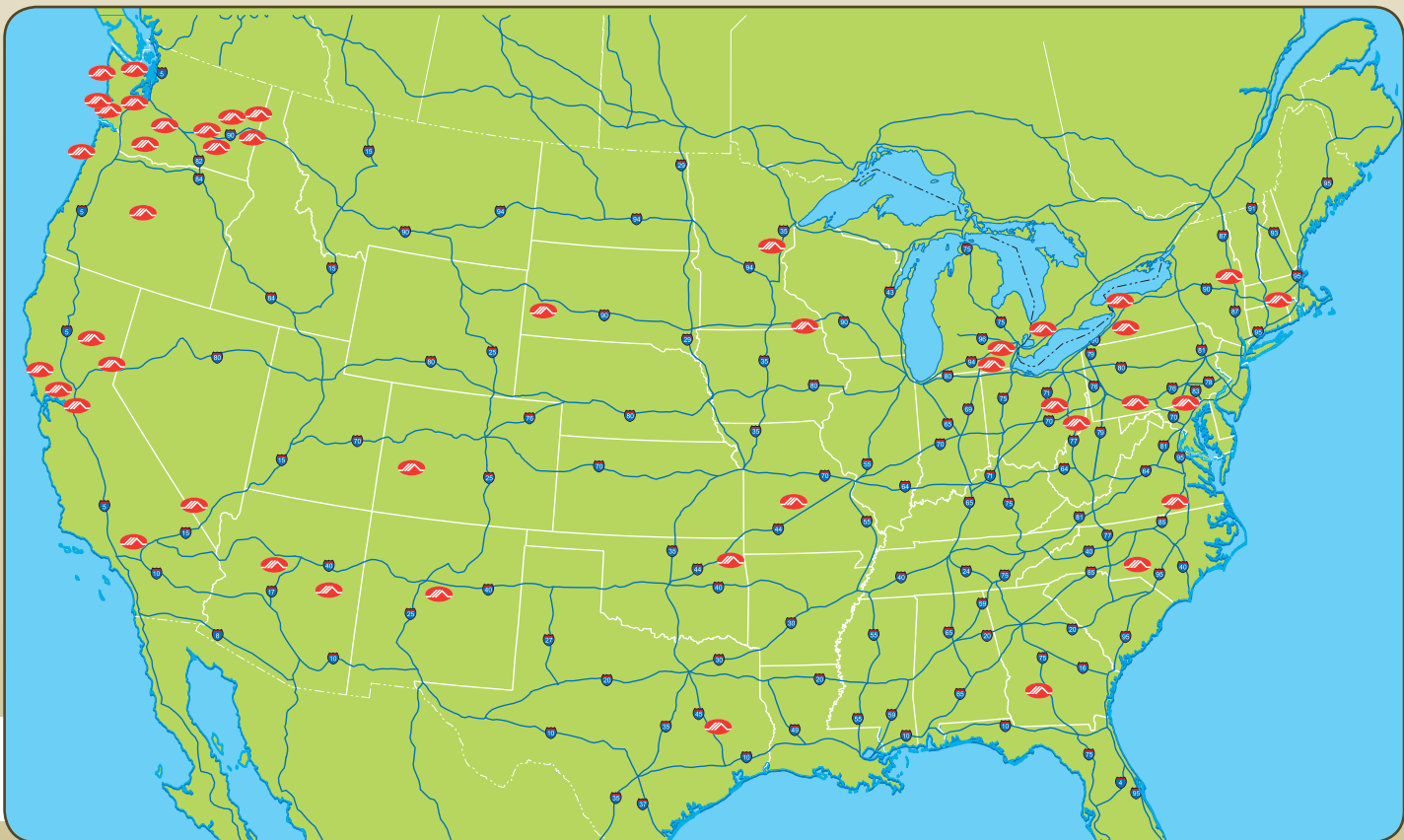
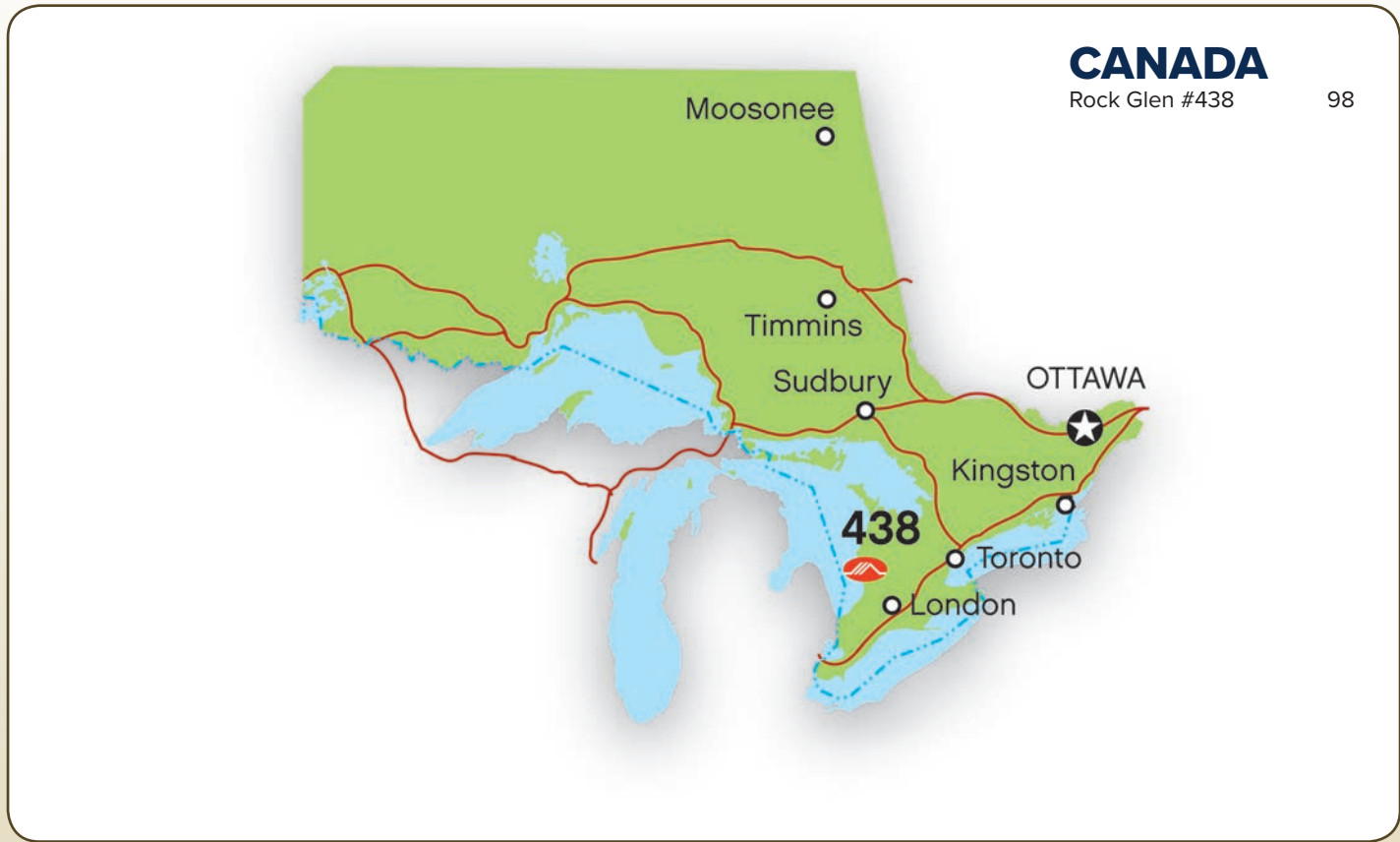
## VIRGINIA

The Club Resort at Lake Gaston #109 72



## WASHINGTON

- K/M – Columbia Shores #453 74
- K/M – Diamond Point #454 76
- SRW – Lake Easton #466 78
- K/M – Maple Grove #451 80
- K/M – Ocean Breeze #450 82
- K/M – Old American #452 84
- O'Sullivan Sportsman #465 86
- SRW – Pacific Holiday #461 88
- SRW – Pier Four #460 90
- K/M – Ponderosa Falls #459 92
- K/M – Travel Inn #449 94
- ARA – Willow Bay #473 96





A different kind of natural.



# Puracyn®

Providing solutions for minor skin irritations that set the stage for optimal skin vitality.

[BUY NOW ON PURACYN.COM](https://www.puracyn.com)



**Book now. Pay over time.**  
Spread the cost of your trip over low monthly payments.

## Experience Buyers Joy

Feel good about what you buy and how you pay for it. With Uplift, you can make thoughtful purchases now and pay for them in bite-sized pieces while keeping yourself on budget.



### Low Monthly Payments

Budgeting made easy



### Easy Application

Quick decision



### Surprise-Free

No late fees or  
prepayment penalties



### Easy AutoPay

No payment dates to  
remember

## How Uplift Works

- 1 Select Uplift at Checkout**  
Add your trip to the cart just like you normally would. When you are ready to book, choose Uplift as your form of payment.
- 2 Quick & Easy**  
Provide a few pieces of information and receive a quick decision.
- 3 Enjoy Now**  
Enjoy your trip now and pay for it over time with fixed monthly payments.

## Can I travel before paying off my loan?

Yes! You do need to allow for a few days between booking and your departure date for things to process. Other than that, you are free to travel whenever - even before you're all paid off.

## Why choose Uplift?

Uplift makes budgeting easy so you can manage your expenses over time rather than paying one large sum all at once.

## How is my loan offer determined?

We look at a number of factors, including your credit information, purchase details, and more.

**Contact Condominium Travel Club to apply for Uplift today!**

# GREAT RV HOOKUPS NATIONWIDE!



**QUALITY CAMPGROUNDS COAST TO COAST**  
Toll-Free Reservations! • Stay One Night or Two Weeks

**Make Your Reservations:**

**Call 1-866-885-6222**

**9 AM - 9 PM (Eastern Time)**

**7 Days a Week**

**Visit us at [www.northamericacampingclub.com](http://www.northamericacampingclub.com)**

For a current list of all parks, contact Customer Service or visit: [www.northamericacampingclub.com](http://www.northamericacampingclub.com)  
(Park listings were current at the time of printing.)

# NACC PROGRAM RULES

North America Camping Club (NACC) administers a nationwide camping club whereby members may visit affiliated campgrounds and pay reduced fees for overnight Recreational Vehicle (RV) camping. The membership offered is a one-year membership that may be renewed annually upon its expiration by paying the then current annual membership fee. The Program Rules are specified below.

1. NACC members may make reservations on a space available basis at any of the affiliated parks. Customer Service Specialists are available 9 AM to 9 PM seven days a week East Coast time to take reservations. Reservations can be made up to 60 days in advance by calling 866-885-NACC (6222). The NACC rate may not be available if a reservation is not made at least 24 hours in advance.
2. NACC members with a reservation confirmation will pay a nightly fee of up to 50% of the affiliated park's prevailing published rate for RV hookups. NACC members without a reservation (drive-up accommodations) may be subject to pay the park's full nightly rate.
3. NACC members may stay up to 14 consecutive nights (or longer if approved by the park on a case-by-case basis). Upon departure, members may return to that park once they have been away an equal number of nights that they stayed at the park.
4. Each park allocates only a certain percentage of sites for NACC Member use. Therefore, NACC rates may not be available even though the park may have available sites.
5. Reservations may be cancelled at least 1 day in advance of their scheduled arrival. A \$25 no-show fee will apply if a reservation is not fulfilled or not cancelled at least one day in advance.
6. A refundable \$25 reservation deposit is required in order to make reservations. Refunds of reservation deposits are processed monthly. Refund requests must be in writing and mailed to: NACC Membership Processing Center, P.O. Box 150, Valentines, VA 23887. A \$5 administration fee will be imposed.
7. The NACC rate at affiliated parks is for two persons. Additional people, pets, or equipment may incur other fees.
8. Water and sewer hookups may not be available depending upon various circumstances such as time of year, park capacity, infrastructure, etc. Other fees that are applicable to other affiliate park guests, such as mandatory cable TV charges, will be applicable to NACC members.
9. Affiliate parks may designate the specific RV site for use by the NACC member.
10. NACC members must adhere to all NACC rules and individual affiliate park rules. Violation of rules may result in forfeiture of the NACC membership.
11. NACC members will be issued a membership card. A \$5 fee will apply for replacement of a lost membership card.
12. The purchase price of a NACC membership is not refundable. A reinstatement fee of \$50 will apply in order to renew a NACC membership that has expired for more than 30 days. Reservation deposits remaining on expired memberships will be forfeited if a refund request is not received within 30 days after the membership expiration date.
13. A NACC membership may be suspended or terminated for the following reasons:
  - a. Non-payment of any fee, charge or other obligation to NACC or any affiliate park.
  - b. Violation of any NACC rules, affiliate park rules, or disorderly conduct at an affiliate park.
  - c. Abuse of NACC or affiliate park employees or damage to equipment or facilities.
  - d. Commission of a criminal offense while at an affiliate park.
  - e. Loaning the NACC membership card to anyone.
14. NACC members are responsible for their guests. Members and guests use the affiliate parks at their own risk.
15. Affiliate park management and employees are not subject to the individual direction or control of NACC or its members. NACC member complaints, comments and suggestions must be sent to NACC in writing, and not to any park employee.
16. The NACC program rules and conditions of use may be updated from time to time at NACC's discretion, and use of the NACC membership implies member agreement with the program rules.
17. The NACC rate is not available on the following 3-day weekends: Memorial Day, 4th of July, and Labor Day. The NACC rate is not available in Canada on the following 3-day weekends: Canada Day (July 1), National Heritage Day or New Brunswick Day (first Monday in August), and Labour Day.
18. A membership in NACC provides use at its affiliated parks subject to the NACC Program rules and the affiliate park rules. A NACC membership does not convey any ownership interest in any land or recreational facility, nor does it grant or confer any management rights over such facilities. A NACC membership does not entail ownership of stock, or an ownership interest in a company or corporation. Membership in NACC does not make the member responsible for any indebtedness, taxes, or other liabilities incurred by NACC.
19. NACC assumes no responsibility or liability whatsoever for any damage resulting from reservations that are cancelled or not fulfilled due to acts of nature or circumstances beyond NACC's reasonable control.
20. Campgrounds affiliate with NACC on a voluntary basis and, therefore, the park directory may change and evolve continuously. NACC makes no representations or warranties with respect to the continued affiliation, number, or quality of any parks affiliated with NACC.
21. Each NACC member agrees to indemnify and hold NACC harmless from and against all claims, liabilities, losses and expenses (including attorneys fees) incurred by reason of damage or injury to any person or property, arising in any manner whatsoever from use by member, member's family or guests of the NACC membership, NACC program, or affiliate park. Further, in the event of any negligence, default or material breach by NACC, the total liability of NACC, if any, shall be limited to the member's right to cancel his membership and receive a pro-rated refund for the unexpired portion of the term.
22. Renewal of a NACC membership is voluntary.





## ALABAMA

Country Sunshine RV Park #241  
RR 2 Box 290  
Castleberry, AL 36432  
(251) 966-5540

Delaney's Lakeside Campground #200  
568 Thomas Street  
Stevenson, AL 35772  
(256) 437-8269

Omussee Creek RV Park #248  
508 W Church Street Lot 62  
Columbia, AL 36319  
(334) 718-4553

## ARIZONA

Coyote Ridge Resort #501  
27510 Hwy 72  
PO Box 841  
Bouse, AZ 85325  
(928) 851-1061

Pato Blanco Lakes RV Park #502  
635 E Pearl Street  
Benson, AZ 85602  
(520) 586-8966

## CALIFORNIA

Diamond Jack's RV Ranch #504  
15724 Lyons Valley Road  
Jamul, CA 91935  
(619) 669-0099

Dutch Flat RV Resort #518  
55 Canyon Creek Road  
Gold Run, CA 95717  
(530) 389-8924

Palm View RV Park & Family #507  
22200 River Road  
Perris, CA 92196  
(951) 657-7791

## COLORADO

Shady Grove Campground #458  
306 Colorado Avenue  
PO Box 178  
Seibert, CO 80834  
(970) 664-2218

## FLORIDA

Econfina River Resort #246  
4705 Econfina River Road  
Lamont, FL 32336  
(850) 584-2135

Ja-Mar Travel Park, Inc #208  
11203 US 19  
Port Richey, FL 34668  
(727) 863-2040

Oldtown Campground & Retreat #214  
2241 SE Hwy 349  
Oldtown, FL 32680  
(352) 542-9500

Palms & Pines #243  
5400 Riverside Drive  
Punta Gorda, FL 39852  
(941) 639-5461

River's Edge RV Campground #218  
4001 Log Lake Road  
Holt, FL 32564  
(850) 537-2267

Whispering Pines RV Park #206  
1700 NE 115th Avenue  
Silver Springs, FL 34488  
(352) 625-1295

**(866) 885-6222**

## GEORGIA

Ashburn RV Park #219  
1971 North Street  
Ashburn, GA 31714  
(229) 567-3334

## ILLINOIS

Devils Kitchen Marina & Campground #318  
1625 Tacoma Lake Road  
Carbondale, IL 62903  
(618) 457-5004

## INDIANA

Brownings Camp #322  
3622 E County Road 200 S  
Dillsboro, IN 47018  
(812) 689-6464

Muscatatuck Park #301  
325 N State Hwy 7 & 3  
North Vernon, IN 47265  
(812) 346-2953

## IOWA

Sugar Valley Campground #302  
2298 340th Street  
Keokuk, IA 52632  
(319) 524-2019

## KANSAS

Cottonwood Court RV Park #404  
1002 N 8th Street  
PO Box 5  
Fredonia, KS 66736  
(620) 331-8831

Happy Joy Acres #463  
6040 Ferguson Road  
Oskaloosa, KS 66066  
(913) 204-0606

Lakeside Recreational Park #405  
1288 E Lapsley Road  
Assaria, KS 67416  
(785) 667-5795

## LOUISIANA

Ajax Country Livin' RV Park #221  
1115 Hwy 174  
Ajax, LA 71450  
(318) 796-2543

Maxie's Campground #222  
4350 Hwy 90 E  
Broussard, LA 70518  
(337) 837-6200

Quiet Oaks RV Park #223  
18159 TV Tower Road  
Kinder, LA 70648  
(337) 756-2230

Shiloh Lake Bruin Resort #245  
3619 Hwy 605  
St. Joseph, LA 71366  
(318) 766-3334

Southern Leisure Resort #224  
114 Southern Leisure Road  
Many, LA 71449  
(318) 256-3453

## MICHIGAN

Leisure Time Campground #332  
9214 W 5 Mile Road  
Irons, MI 49644  
(231) 464-6614

## MISSISSIPPI

Clear Creek Campground #226  
415 Tiffintown Road  
Vicksburg, MS 39183  
(601) 636-9828

## MISSOURI

McCullough Park Campground #320  
1560 Calhoun  
Chillicothe, MO 64601  
(660) 646-2795

## NEBRASKA

Sunset Motel & Campground #407  
1210 E Hwy 2  
Alliance, NE 69301  
(308) 762-8660

## NEW MEXICO

A Deming Roadrunner #408  
2849 Pine Street  
Deming, NM 88030  
(575) 546-6960

Wagon Wheel RV Park #451  
2801 E Pine Street  
Deming, NM 88030  
(575) 546-8650

## NEW YORK

Blue Moon Campground #102  
2329 Page Road  
Kennedy, NY 14747  
(716) 267-5902

Aspen Family Campground #110  
215 Tuttle Hill Road  
Candor, NY 13743  
(607) 659-7865

## NORTH CAROLINA

Cartoogechaye Creek Campground #228  
91 No Name Road  
Franklin, NC 28734  
(828) 524-8553

## NORTH DAKOTA

Frontier Fort #414  
1838 3rd Avenue SE  
Jamestown, ND 58401  
(701) 252-7492

## OHIO

Camp America #328  
8501 Camden College Corner Road  
College Corner, OH 45003  
(513) 798-2794

Evergreen Lake Park #312  
703 Center Road  
Conneaut, OH 44030  
(440) 599-8802

Honey Do Campground #321  
6794 Avon Lake Road  
Spencer, OH 44275  
(330) 667-2295

Windy Hill Golf Club & Campground #331  
6231 Weaver Road  
Conneaut, OH 44030  
(440) 594-5251

## OREGON

Sawyer Rapids RV Resort #418  
24828 Hwy 38  
Elkton, OR 97436  
(541) 584-2226

## PENNSYLVANIA

Tohickon Family Campground #104  
8308 Covered Bridge Road  
Quakertown, PA 18951  
(215) 536-7951

Valleyview Farm & Campground #105  
1576 Belmont Turnpike  
Waymart, PA 18472  
(570) 448-2268

## SOUTH CAROLINA

Cedar Pond Campground #231  
4721 Fairview Road  
Leesville, SC 29076  
(803) 657-5993

## SOUTH DAKOTA

Badlands Ranch Resort #310  
20910 Craven Road  
Interior, SD 57750  
(605) 433-5599

## TENNESSEE

Breckenridge Lake Resort #464  
395 Oak Park Circle  
Crossville, TN 38572  
(931) 788-1873

## TEXAS

Cactus Gardens #422  
9417 N Expressway 281  
Edinburg, TX 78541  
(956) 380-4371

Chaparral RV Resort #423  
35 N 10th Street  
Blessing, TX 77419  
(361) 588-7483

Countryside MH & RV Park #424  
100 N. Valley View Road  
Donna, TX 78537  
(956) 464-3834

Holiday Village Inc #426  
1501 N Cage Boulevard  
Pharr, TX 78577  
(956) 787-9493

Mathis Motor Inn & RV Park #431  
1223 N Front Street  
Mathis, TX 78368  
(361) 547-0177

Mission West RV Park #432  
3805 W Hwy 83  
Mission, TX 78572  
(956) 585-5551

Rio Raft & Resort #444  
1413 River Road  
Canyon Lake, TX 78133  
(830) 964-3613

Robbins RV Park #448  
201 Walnut Street  
Baird, TX 79504  
(915) 854-2456

Sharyland Villa RV Park #437  
3417 N Shary Road  
Mission, TX 78573  
(956) 585-0966

The Fountain At Penitas RV Park #439  
304 19th Street  
Penitas, TX 78576  
(956) 581-9719

Wild Country RV Park #459  
19135 FM 1485  
New Caney, TX 77357  
(281) 399-8226

## VIRGINIA

Lakeside Resort #201  
300 Lake Resort Drive  
Valentines, VA 23887  
(434) 577-2194

## WASHINGTON

North Country Christian School &  
Campground #456  
737 Mary Ann Creek Road  
Oroville, WA 98844  
(509) 485-2011

Panorama RV Park & Storage #442  
510 W 5th Avenue  
Kettle Falls, WA 99141  
(509) 738-6831

## CANADA

Camping Lac Des Plagues #602  
12 Chenail Du Moine  
Lac Des Plagues, QC J0T 1K0  
(819) 426-2576

Camping Tete D'Indien #604  
1669 Rt 132 E  
St Georges De Malbaie, QC G0C 2X0  
(418) 645-3845 (May-Oct)

Camping Un Aire D'Ete #605  
459 Grand Capsa #358  
Point-Rouge, QC G3H 1L3  
(418) 873-4791

Ponderosa Pines Park #608  
4325 NB-114  
Lower Cape, NB E4H 3P1  
(506) 734-3121

Tatogga Lake Resort #616  
Box 59  
Iskut, BC V0J 1K0  
(250) 234-3526

## COUNTRY SUNSHINE RV PARK #241

### CASTLEBERRY, ALABAMA

**RR 2 BOX 290 • CASTLEBERRY, AL 36432**

**DIRECTIONS:** Take I-65 to Exit 83 (Castleberry/Lenox) and continue 3-1/2 miles east on County Road 6. Park is located midway between Montgomery and Mobile.

**PARK DESCRIPTION:** Full hookups, pull throughs. 30 and 50 amp electrical service. Accommodates any size rig. Pets allowed if on a leash. Pets must be cleaned up after. Extra charges for additional people. Park is open year-round.

**AMENITIES:** Laundry facilities, bathhouse, BBQ grills, picnic tables, fire pit, private fishing.

**NEARBY ATTRACTIONS:** Seafood restaurants and family restaurants.



## DELANEY'S LAKESIDE CAMPGROUND #200

### STEVENSON, ALABAMA

**568 THOMAS STREET • STEVENSON, AL 35772 • COUNTY: JACKSON**

**DIRECTIONS:** From Chattanooga, TN take I-24 West approx 22 miles to S. Pittsburg, TN, exit on US 72 West approx 12 miles to Stevenson, AL, exit AL Hwy 117 North 1/2 mile, turn right at Delaney's sign, follow to Dead End. From Huntsville, AL follow US 72 approx 48 miles to Stevenson, AL and follow above directions. From I-50 take Hwy 40 Exit North 1 mile, turn right on AL Hwy 117 approx 23 miles to US 72, continue 1/2 mile, turn right at Delaney's sign to Dead End.

**PARK DESCRIPTION:** Beautiful Park, spacious, covered with stones from local creeks. Quiet "Dead End" - no traffic. Deer and other wildlife often seen from park.

**AMENITIES:** Full accommodations - Hook-ups, electric, water, sewer, cable TV. Free cable TV and Wi-Fi.

**NEARBY ATTRACTIONS:** Best fishing in South at Huntersville Lake, Home of the Best Turkey & Deer Hunting in the South. 1 mile: Stevenson Boat Launch, Tennessee River Boat Launch and Historic Ft. Halker strategic location in Civil War. 30 minutes: Rock City-Ruby falls and Tennessee Aquarium. Recording artists, "Alabama Fan Club", Desoto State Park and Falls. 20 minutes: Russell Cave, Nationally Known Scottsboro Home of Unclaimed Baggage & 1st Monday. 1 hour: Huntsville Space & Rocket Center, Boaz Factory Outlets. 2 hours: Opryland & Grand Ole Opry, Birmingham Dog Tracks.



## OMUSSEE CREEK RV PARK #248

### COLUMBIA, ALABAMA

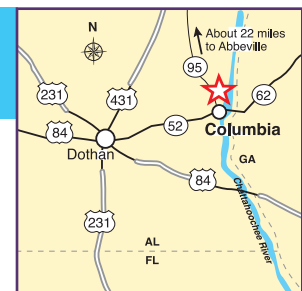
**508 W. CHURCH STREET • LOT 62 • COLUMBIA, AL 36319 • COUNTY: HOUSTON**

**DIRECTIONS:** Located in Southeastern Alabama, about 28 miles east of Dothan. From Dothan, go 18 miles east on SR 52 to Columbia City (after crossing the Omussee Creek bridge, take an immediate left). The Park is on the north (left) side of the road. The park is also on the east bank of Omussee Creek.

**PARK DESCRIPTION:** 53 RV sites (3 pull-throughs), 53 full hookups, on 12 acres. 20 and 50 amp electrical service; 200 amps also available. No comfort stations; 3 dump stations. Roads are paved; sites are grassy. Sites range from 40' x 80' to 50' x 90' accommodates any size rig. Pets are allowed if on a leash. Extra charges for additional people. Elevation: 125 ft. Park is open year-round.

**AMENITIES:** Swimming, fishing, boat ramp, propane (\$), cable TV (\$), grassy parks, Chattahoochee River, planned canoeing. Note: Cable TV must be hooked up with the local company. Forwarded mail accepted.

**NEARBY ATTRACTIONS:** Highland Oaks Golf Course, only 20 minutes west of the park, offers three-championship nine-hole golf course and nine-hole par 3 courses in a world-class setting. Nearby, the unique Kolomoki Mounds State Historical Park contains seven mounds built during the 12th and 13th century including two burial mounds, four ceremonial mounds and one temple mound. Also nearby are the lush and inviting Landmark Park and Eastgate City Park, which is a 198-acre park with walking trails, picnic facilities and a fishpond. Only 20 miles north of Columbia, visit the Wiregrass Festival of Murals or the Wiregrass Museum of Art.



## COYOTE RIDGE RESORT #501

### BOUSE, ARIZONA

27510 HIGHWAY 72 • BOUSE, AZ 85325

**DIRECTIONS:** Go south on Hwy 72, from Parker, about 25 miles to Bouse. Park is on the right hand side on the north end of town.

**PARK DESCRIPTION:** \$1/night AC or Heat, Open year-round.

**AMENITIES:** Large pull through.

**NEARBY ATTRACTIONS:** Rock Shows, Rock hunting club, ghost towns, restaurants, malls, motels, other RV parks, ATV and Hiking trails.



## PATO BLANCO LAKES RV PARK #502

### BENSON, ARIZONA

635 E. PEARL STREET • BENSON, AZ 85602 • COUNTY: COCHISE

**DIRECTIONS:** Located in southern Arizona, about 35 miles east of Tucson. From Tucson, go 35 miles east on I-10 to Pomerene Road (Exit 306), then go about 1/4 mile south on Pomerene Road to the frontage road (BUS I-10), then go 1/4 mile west on the frontage road to County Road (at Circle K.) turn right and go about 1/4 mile west on County Road. The park is on the north (right) side of the road.

**PARK DESCRIPTION:** 104 RV sites, 5 pull throughs, 104 full hookups, on 25 acres. 30 and 50 amp electrical service. 1 comfort station; 1 dump station. Roads are paved; sites are graveled. Typical sites are 40' x 60', accommodates up to a 40' rig. Pets less than 30 lbs are allowed if on a leash. A pet walk area is provided. Extra charges for additional people.

Mandatory charge for cable TV. This is an adult park, no children allowed. Elevation: 3585 ft. Park is open all year and their busiest season is December through March. Website: patoblanco.com.

**AMENITIES:** Picnic tables, bench area, barbecue stands, laundry facilities, fishing, propane (\$), public phone (\$), cable TV (\$), outdoor pool, outdoor hot tub, new clubhouse, pavilion, Ramada, 3 lakes for fishing (catch and release only, use barbless hooks and no swimming), nature trails, grassy parks, picnic areas, walking trails. Forwarded mail accepted.

**NEARBY ATTRACTIONS:** Nearby are the Dragoon Mountains, San Pedro Valley, San Pedro Arts and Historical Society and the Holy Trinity Monastery, which features a museum, art gallery, and bird sanctuary. Explore Saguaro National Monument, Coronado National Forest, Tombstone, Amerind Foundation, the Southwest Art Gallery and Museum or tour the mines in Bisbee. Be sure to see the newest Arizona State Park-Kartchner Caverns, 2 golf courses.



## DIAMOND JACK'S RV RANCH #504

### JAMUL, CALIFORNIA

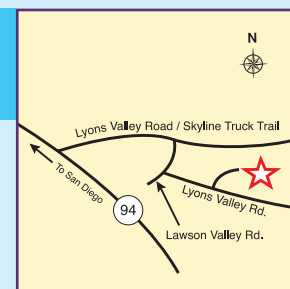
15724 LYONS VALLEY ROAD • JAMUL, CA 91935

**DIRECTIONS:** From San Diego, take Hwy 94 East. Turn left on Lyons Valley Road, turns into Skyline Truck Trail at the stop sign. Go 2 miles and turn right on Lawson Valley Road. Turn Left at Lyons Valley Road, go 1 mile and turn left at the Diamond Jacks sign.

**PARK DESCRIPTION:** 40 RV sites (3 pull-throughs), no full hookups, 40 water and electric hookups, shady trees at all campsites, tent campsites are available. 1 comfort station, 1 dump station. Roads are dirt; sites are dirt. Accommodates any size rig. Pets are welcome but must be in leash and must be picked up after. Quiet time is 11pm to 8am. Dispose all garbage and cigarette butts properly.

**AMENITIES:** Swimming Pool, volleyball, basketball, horseshoes, 2 clubhouses (group use only), Soda machine, hiking trails, propane, laundry facilities, pay phone, dance slab.

**NEARBY ATTRACTIONS:** Lots of nearby golf courses and park is only 30 minutes from San Diego.



(866) 885-6222

## DUTCH FLAT RV RESORT #518

### GOLD RUN, CALIFORNIA

55 CANYON CREEK ROAD • GOLD RUN, CA 95717 • COUNTY: PLACER

**DIRECTIONS:** The park is located in northern California, about 60 miles east of Sacramento. Traveling from Sacramento, go east 60 miles, on I-80 to Dutch Flat, Exit #145, turn right. Go directly through gas station parking lot to enter park.

**PARK DESCRIPTION:** The park has 62 RV sites, which includes 52 full hookups and 10 partial hookups and 11 sites are pull thru. Park is located on 5 acres. They have 1 comfort station and 1 dump station. The average size of RV sites range from 25 feet x 65 feet to 15 feet x 55 feet, so they can accommodate any size RV. The park offers 30-amp service on all of their RV sites.

Pets are allowed if they are leashed and they must not disturb other campers. They do have security lights through out the park. The roads through the park are paved and the RV sites are graveled. The park is open year round. The peak season is May 14 to September 14. Website: [dutchflatrvresort.com](http://dutchflatrvresort.com). Email: [info@dutchflatrvresort.com](mailto:info@dutchflatrvresort.com).

**AMENITIES:** Convenience store, gasoline, picnic tables, propane, public phone, recreation room, outdoor swimming pool, and free Wi Fi.

**NEARBY ATTRACTIONS:** Historic towns of Grass Valley, Nevada City, and Truckee, Empire Mine State Historic Park, Malakoff Diggins State Park, lakes and rivers nearby for fishing and gold panning, mountain biking, hiking trails, winter sports, golf, and wine tasting; which are all within a 30 to 45 minute drive.



## PALM VIEW RV PARK & FAMILY CAMPGROUND #507

### PERRIS, CALIFORNIA

22200 RIVER ROAD • PERRIS, CA 92196

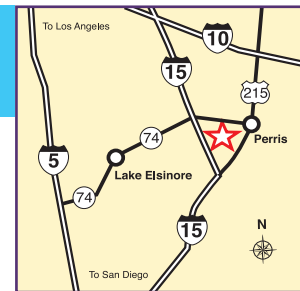
**DIRECTIONS:** Located in western California about 5 miles of Lake Ellsinore. Traveling from Lake Ellsinore, go east for 4 miles on State Hwy 74 (River Road), turn right going south for 1 mile on River Road to park entrance.

**PARK DESCRIPTION:** 40 full hookup RV sites (3 pull-throughs), on 10 acres. 30 amp electrical. 1 comfort station, 2 dump station. Roads are graveled and dirt; sites are graveled and dirt. Typical sites range 20'x 30' to 25' x 50' accommodates up to a 40' rig. Pets are allowed and must be on leash. No Pit Bulls or other

dangerous breeds. Tent sites are available. Extra charges for additional people (\$3 per night per person).

**AMENITIES:** Basketball, BBQ stand, campfire area, clubhouse, equipped playground, laundry facilities, picnic tables, pond, volleyball, swimming facilities.

**NEARBY ATTRACTIONS:** Town of Perris, Railway Museum, Parachute jumping, hot air ballooning, bungee jumping, Temecula/Rancho California, Wineries, Golfing, Lake Perris/Lake Ellsinore, Factory outlet stores, water-skiing, jet skiing, and boating and fishing.



## SHADY GROVE CAMPGROUND #458

### SEIBERT, COLORADO

P.O. BOX 178 • 306 COLORADO AVENUE • SEIBERT, CO 80834

**DIRECTIONS:** Open year-round. 30 RV sites, 24 pull through, 20/30/50 amp full hookup Texas size sites. Gravel inner roads with grass or gravel sites, large enough to accommodate any size rig & slides. Rate is for 2 adults. Additional fees – 50 amp service \$3, extra adults over 18 years \$2 each, Self RV Wash \$5, Non-Guest Dump Fee \$10. Family owned and operated, living on site. Elevation 4710. Quiet hours 10 pm until 7 am. Open year round, limited winter facilities. Pets allowed on leash. Please pick up after pets.

**PARK DESCRIPTION:** 24 RV/Tent sites (24 pull-throughs), 12 full hookups with cable TV hookups, 12 full hookups for satellite users. 30 amp electrical service with some 50 amp with additional charge. Sites are grassy with large shade trees. Sites are

large enough to accommodate slide outs and range from 50 to 75 feet long. Pets are allowed if on a leash, must be picked up after. Tents are allowed two per site. One cabin available that sleeps three for \$25 per night. Bedding not included but there is cable TV, a microwave and small refrigerator. Quiet hours are 10 PM until 7 AM. Spa hours are 2 PM until 10 PM. Swimming pool hours are 2 PM until dusk.

**AMENITIES:** Picnic tables, fire rings, laundry facilities, spa, great satellite reception. Mail forwarding accepted at PO Box 178, Seibert, CO, 80834.

**NEARBY ATTRACTIONS:** Seibert is a quiet town of about 200 hearty souls in wheat country. Seibert has a community building available for a modest rental fee, which includes a large hall, kitchen, restrooms, and a smaller hall used as a skating rink. There is also a flea market during the first weekend of each month on Friday and Saturday. Campground is 1 block from City Park and store. Nearby golf courses. Nearby sit down diner. Town has a grocery store, post office, hardware coop, liquor store, and gasoline station.



**ECONFINA RIVER #246**

LAMONT, FLORIDA

**4705 ECONFINA RESORT • LAMONT, FL 32336 • COUNTY: JEFFERSON**

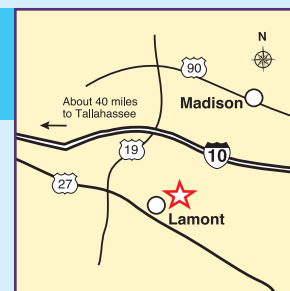
**DIRECTIONS:** From the intersection of US 19/98 in Perry, FL. Take SR 98 left (west) 20 miles to CR 14, turn left (south) follow road 6 miles to resort.

**PARK DESCRIPTION:** Econfina River is a modern resort with old fashioned hospitality. It is located on a 4,000-acre nature preserve and wilderness tract, which includes 1-1/2 miles of Econfina River waterfront. The Gulf of Mexico is a short 1-1/2 mile ride down river. The beautiful vista of the Gulf

is sure to please everyone. You will find abundant wildlife and great fishing, both fresh and salt water.

**AMENITIES:** Clubhouse, swimming pool, fishing, canoeing, hiking, licensed fishing captains available, country store.

**NEARBY ATTRACTIONS:** St. Mark's Federal Wildlife Refuge, Lighthouse, Manatee Springs, Wakulla Springs State Park, State Capitol at Tallahassee, guided tours of State Preserve, Florida State University, Gulf of Mexico.

**JA-MAR TRAVEL PARK #208**

PORT RICHEY, FLORIDA

**11203 U.S. 19 • PORT RICHEY, FL 34668 • COUNTY: PASCO**

**DIRECTIONS:** Located in western Florida, north of Clearwater. Travel on I-75 and get off at exit for Route 52, then take 52 to U.S. 19 and go south on U.S. 19 for 1-1/2 miles and we are on the west side of the US 19.

**PARK DESCRIPTION:** Family owned and operated. 396 RV sites. 2 laundry and restroom facilities. 30 and 50 amp electrical service. Roads are paved, sites are grassy. Double asphalt sites available. Pets allowed. Cable and phone hookups are on all sites but must be purchased

from provider. Park open year round. Seasonal rates for November through April.

**AMENITIES:** Campfire area, live entertainment, fishing, horseshoe pit, pavilion, pool tables, public phone, shuffleboard, laundry facilities, heated outdoor pool, bocce ball, bingo, WiFi in Library area.

**NEARBY ATTRACTIONS:** Beaches (1-1/2 miles), (within 2 miles) over 200 stores, restaurants, flea markets, malls, golf courses, boating, deep sea fishing, casino boats, and parks.



**QUALITY CAMPGROUNDS**  
**COAST TO COAST**

(866) 885-6222

## OLDTOWN CAMPGROUND & RETREAT #214

### OLDTOWN, FLORIDA

2241 SE HIGHWAY 349 • OLDTOWN, FL 32680 • COUNTY: DIXIE

**DIRECTIONS:** Located in northern Florida, about 10 miles north of Chiefland. From Chiefland go 10 miles north on US 19 to CR 349. Then go about 2 miles south on CR 349. The park is on the east (left) side of the road.

**PARK DESCRIPTION:** 22 RV sites, 6 pull throughs, 10 full hookups, 12 water/electric only, on 9 acres. 30 and 50 amp electrical service. 2 comfort stations and 1 dump station. Roads are paved; sites are grassy and dirt. Sites range from 20' x 40' to 30' x 60' accommodates any size rig. Pets are allowed if on a leash (max 2). Pets must be cleaned up after. Extra charges for additional people. Elevation: 400 ft. Park is open from

September 15 to May 15. Their busiest season is November 15 to April 15.

**AMENITIES:** Pavilion, picnic tables, campfire area, horseshoe pit, laundry facilities, public phone (\$), cable TV, Wi-Fi at your site, fenced dog park.

**NEARBY ATTRACTIONS:** Nearby, you will discover "The Original Florida's Hidden Coast" with its fresh and saltwater fishing, Fanning Springs, located on the Suwannee River, provides a 162-acre home for many plant and animal species. Other local attractions include scuba driving, hunting, bird watching, canoeing, kayaking, hiking, bicycling, boating, Dakota Winery, Cedar Key, and superior restaurants specializing in local seafood. Suwannee River 2 miles away and Gulf of Mexico 20 miles away.



## PALMS & PINES #243

### PUNTA GORDA, FLORIDA

5400 RIVERSIDE DRIVE • PUNTA GORDA, FL 39852 • COUNTY: CHARLOTTE

**DIRECTIONS:** The Park is located east about 5 miles of Punta Gorda. Traveling from Punta Gorda, go east 5 miles on Hwy 19 to Cleveland Avenue, turn left, go North .5 miles, on Cleveland Avenue to Riverside Drive, turn right, go East .10 miles, on Riverside Drive. The park is on the left side of the road.

**PARK DESCRIPTION:** 25 RV sites, 25 full hookups, on 8 acres. 50 amp electrical service. 1 comfort station. Roads are paved; sites

are grassy. Average size of RV sites is 35 x 60. Accommodates a maximum RV length of 50 feet. Pets allowed if leashed with weight limit of 30 lbs. Proof of shots is required and a maximum of 2 pets. Security provisions include lights and sheriff patrol. Park is open year round. Peak season is November to April.

**AMENITIES:** Boat ramp, fishing, horseshoe pit, picnic tables, shuffleboard, and Peace River.

**NEARBY ATTRACTIONS:** Beaches on the Gulf of Mexico.



## RIVER'S EDGE RV CAMPGROUND #218

### HOLT, FLORIDA

4001 LOG LAKE ROAD • HOLT, FL 32564 • COUNTY: OKALOOSA

**DIRECTIONS:** Located in western Florida, 25 miles east of Pensacola. From Pensacola, go 25 miles east on I-10 to Holt (Exit 11), then go 1-1/2 miles south on Holt. The park is on the west (right) side of the road.

**PARK DESCRIPTION:** 80 RV sites (55 pull-throughs); 73 full hookups, 7 water/electric only, on 144 acres. 30 amp electrical service. 1 comfort station; 1 dump station. Roads are paved; sites are grassy. Sites range from 40' x 85' to 60' x 85', accommodates any size rig. Pets are allowed

if on a leash. Extra charges for additional people. Elevation: 400 ft

**AMENITIES:** Pavilion, picnic tables, bench area, laundry facilities, equipped playground, horseshoe pit, basketball, boating, propane (\$), lake, Yellow River, hiking, grassy areas, nature trails, picnic areas, picnic shelters, children's fishing pond, tent sites. Forwarded mail accepted at: 4001 Log Lake Rd Holt, FL 32564

**NEARBY ATTRACTIONS:** This beautiful park is located 25 miles from Pensacola, historical sites, beaches and museums. Ft. Walton Beach is just 40 miles away.





## WHISPERING PINES RV PARK #206

SILVER SPRINGS, FLORIDA

1700 NE 115TH AVENUE • SILVER SPRINGS, FL 34488 • COUNTY: MARION

**DIRECTIONS:** From I-75: take exit 352 go East on Silver Springs Blvd (SR40) for approx 15 miles, after light at CR 314 (Texaco & BP) turn R at 2nd road on right NE 118th Ave Rd (paved road), turn R at 2nd road on right NE 19th Street (sand road) follow to end, turn left, follow to park entrance on right.

**PARK DESCRIPTION:** Very quiet 8,7 acre location nestled in the Ocala National Forest. Over 100 pine, oak and palm trees offer shady sites and the sounds of nature ensure for a relaxing stay. 64 level, grassy, full hook up RV sites, min. 30ft x 70ft or larger, 30 amp electric, escort to site, two remodelled bathhouses with coin laundry rated 9,5\* by trailer life, picnic tables, clubhouse with planned activities November-March, shuffleboard, horseshoes, duck pond, group fire pit, free DSL

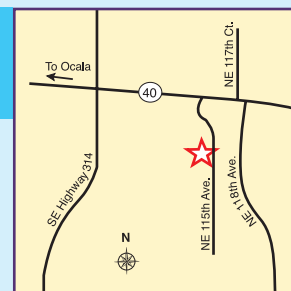
internet connection in front of office.

Website: wprvp.com.

Email: whisperingpinesrvpark@yahoo.com.

**NOTES:** Open year round. Check in: 11:30 am to 5:30 pm, late arrivals please call in advance. Cash or personal checks only. No Tents. Pets: max. 2 & must be friendly. Rates are for 2 adults and your own children up to age 12. \$3 per night for additional adults/teenagers. Cable TV: \$1 per night (optional)

**NEARBY ATTRACTIONS:** Only 5 1/2 miles from the famous Silver Springs Nature's Theme Park with their glass bottom boat rides & Wild Waters. Within 6 miles of our park you'll find various chain restaurants, various shopping plaza's, CVS, 3 banks, US Post Office, Public Library, Public Lands Visitor Center, Silver River State Park, propane filling stations, WalMart (24hr), Winn-Dixie, dollar stores, 7 gas stations and its only 2 miles to the Silver River boat ramp. Our park borders the Ocala National Forest, which has over 600 lakes for some great fishing and offers lots more to discover.



## ASHBURN RV PARK #219

ASHBURN, GEORGIA

1971 NORTH STREET • ASHBURN, GA 31714 • COUNTY: TURNER

**DIRECTIONS:** Located in south central Georgia, about 70 miles north of Valdosta. From the JCT of I-75N and SR 159 (Exit 84), go 100 yards west on SR 159 (Amboy Road). The park is on the north (right) side of the road.

**PARK DESCRIPTION:** 75 RV sites (55 pull-throughs); 55 full hookups, 20 water/electric only, on 15 acres. 30 amp electrical service. 3 comfort stations and 1 dump station. Roads are graveled and paved; sites are grassy. Typical sites are 15' x 60', accommodates any size rig. Pets are allowed if on a leash. Extra charges for additional people and rig storage. Elevation: 450 ft. Park is open year-round. Busy season is March through June.

**AMENITIES:** Pavilion, restaurant, snack bar, gift shop, picnic tables, equipped playground, tennis, gasoline (\$), outdoors pool, cable (\$), picnic pavilion, mechanic shop. Forwarded mail accepted at: PO Box 806, Ashburn, GA 31714.

**NEARBY ATTRACTIONS:** The rich soil in this area is ideal for the local growers of watermelon, cantaloupe and pecans and the harvest are plentiful. Nearby, you can visit the Warner/Robins Air and Space Museum or take a trip to Andersonville and see the collections of Civil War memorabilia. The Agrirama Living History Museum, 20 miles south of Ashburn, provides an opportunity to take a walking tour of old mills and historic homes. Don't forget to stop at the Golden Peanut Factory, less than two miles from the park, for some fresh, raw peanuts.



## DEVIL'S KITCHEN MARINA & CAMPGROUND #318

CARBONDALE, ILLINOIS

1625 TACOMA LAKE ROAD • CARBONDALE, IL 62901

**DIRECTIONS:** Located in southern Illinois, about 12 miles southwest of Marion. From the Jct of I-57 (southbound) and SR 13 (Exit 54B), go about 3 miles west on SR 13 to SR 148, go 5 miles south on SR 148 to Grassy Road. Go about 4 miles west on Grassy Road to the Y in the road. Proceed left and follow the signs. The park is on the south (left) side of the road. From the Jct of I-57 (northbound) and SR 148 (Exit 45), go about 3 miles northwest on SR 148 to Grassy Road. Go about 4 miles west on Grassy Road. Follow signs to Devil's Kitchen Lake.

**PARK DESCRIPTION:** 25 RV sites (19 pull-throughs), 25 water/electric only, on 15 acres. 30 amp electrical service. 1 comfort station; 1 dump station.

Roads are paved; sites are graveled. Sites range from 12' x 30' to 12' x 50', accommodates up to a 30' rig. Pets are allowed if on a leash. Elevation: 562 ft. Park is open March 1 through November 20. Busy season is April through June.

**AMENITIES:** Snack bar, picnic tables, campfire area, boating, fishing, boat ramp, canoeing, lake, boat rental, kayak rental, canoe rental, nature trails, RV rentals. Forwarded mail accepted.

**NEARBY ATTRACTIONS:** Take a fall or spring color tour coordinated by the Carbondale Convention and Tourism Bureau or see the scenic stops at Giant City, Ferne Clyffe, Garden of the Gods, Trail of Tears State Park, Shawnee Hills, Pomona and Bald Knob Mountain. Visit Woodlawn Cemetery, which is on the National Register of Historic Places and is the resting place of more than 60 civil war soldiers.



(866) 885-6222

## BROWNINGS CAMP #322

### DILLSBORO, INDIANA

**3622 E. COUNTY ROAD 200 S. • DILLSBORO, IN 47018 • COUNTY: RIPLEY**

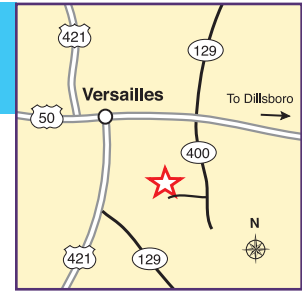
**DIRECTIONS:** Located in southeastern Indiana, about 35 miles west of Cincinnati. From the Jct of US 50 and SR 129/421S (in Versailles), go about 3 miles east on US 50 to CR 400, then go about 1 mile south on CR 400 to CR 200 S, then go 1000 feet west on CR 200 S. The park is on the south (left) side of the road.

**PARK DESCRIPTION:** 257 RV sites (3 pull-throughs), 230 full hookups, 27 water/electric only, on 99 acres. 30 and 50 amp electrical service. 3 comfort stations; 2 dump stations. Roads are graveled and paved; sites are graveled and grassy. Sites range from 50' x 75' to 75' x 100', accommodates any size rig. Pets are

allowed if on a leash. Extra charges for additional people. Elevation: 815 ft. Park is open year round. Busy season is April through December.

**AMENITIES:** Pavilion, picnic tables, barbecue stands, laundry facilities, horseshoe pit, volleyball, badminton, basketball, swimming, boating, canoeing, propane (\$), public phone (\$), lake, tent sites, limited grocery store, wood and fire rings, recreation room, coin games, stocked lake fishing, sports field, group activities on weekends. Forwarded mail accepted.

**Nearby Attractions:** Three miles from the campground is Versailles State Park and the angel mounds containing prehistoric Indian artifacts and reconstructed dwellings. Visit the 350 million years-old fossil beds at Laughery Creek, with its waterfalls and hiking trails or go fishing at the Falls of Ohio State Park.



## MUSCATATUCK PARK #301

### NORTH VERNON, INDIANA

**325 N. STATE HIGHWAY 7 & 3 • NORTH VERNON, IN 47265 • COUNTY: JENNINGS**

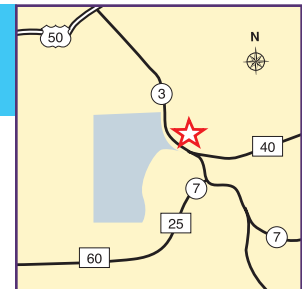
**DIRECTIONS:** From I-65 take Exit 50 A on to US 50 E into North Vernon, turn South on to Hwy 3 and the park is approx. 1 mile on the right side of the road.

**PARK DESCRIPTION:** 35 RV sites, 11 pull throughs, 9 full hookup sites, 26 water and electric only, 15 wilderness tent sites, on 215 acres. 20 and 30 amp electrical service. No comfort station and 1 dump station. Roads are paved and graveled, sites are grassy and graveled. Typical sites range 35' x 11' to 65' x 11',

accommodates up to a 65' rig. Pets are allowed but must be on leash and must be cleaned up after. Extra charge for additional people. Elevation: 600 ft.

**AMENITIES:** 10 miles of multi-use trails, Muscatatuck River, scenic overlooks, historic buildings, rock climbing, Visitor Center on site, playgrounds, shelters, sport courts/fields.

**NEARBY ATTRACTIONS:** Vernon National Register and Historical Places, Stream Cliff Herb Farm, Muscatatuck National Wildlife Refuge, Big Oaks National Wildlife Refuge.



## SUGAR VALLEY CAMPGROUND #302

### KEOKUK, IOWA

**2298 340TH STREET • KEOKUK, IA 52632**

**DIRECTIONS:** Six miles north on Hwy 218 & Hwy 61 and park is 1 6/10 west.

**PARK DESCRIPTION:** 50 RV sites; (14 pull-throughs); 10 water/electric sites on 20 acres; 30 and 50 amp electrical service. 1 comfort station and 1 dump station. Roads are paved and graveled; sites are graveled. Sites vary in size and accommodates up to a 40' rig. Pets are allowed on leash and must be cleaned up after.

**AMENITIES:** Laundry facilities, playground, recreation building, swimming facilities (\$), visitor mail accepted.

**NEARBY ATTRACTIONS:** Fort Madison, National Cemetery, Shopping malls, Town of Sugar Valley.



## COTTONWOOD COURT RV PARK #404

### FREDONIA, KANSAS

1002 N. 8TH STREET • FREDONIA, KS 66736 • COUNTY: WILSON

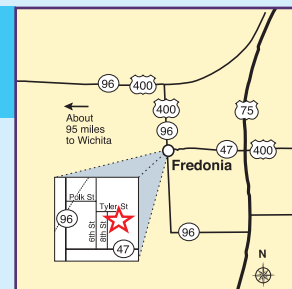
**DIRECTIONS:** Located in southeastern Kansas, about 95 miles east of Wichita. From the corner of SR 96 and Polk St (in Fredonia), go 4 blocks east on Polk St to 6th Street, then go 1 block south on 6th Street to Tyler, then go 1-1/2 block east on Tyler. The park is on the northeast (left) side of the road. If coming from the corner of SR 47 and 8th Street (in Fredonia), go 10 blocks north on 8th Street.

**PARK DESCRIPTION:** 13 RV sites (6 pull-throughs), 13 full hookups, on 1 acre. 30 and 50 amp electrical service. 110 amp electric available. No comfort stations; no dump stations. Roads are graveled; sites are grassy. Sites range from 20' x 40' to 20' x 50'; accommodates any size rig. Pets are allowed if on a leash. This park has no office. Park your RV and management will come by, or you may leave payment at the self-service

pipe by the entrance. Elevation: 880 ft. Park is open all year and their busiest season is April through October.

**AMENITIES:** Grassy areas, storm shelters, telephone service (long term stays).

**NEARBY ATTRACTIONS:** Nestled in Chautauqua Hills, there are three lakes located nearby for boating, fishing, swimming, and water skiing. Elk City Lake also has excellent hiking trails through rugged rocks and flowers, where you can find fossils. Wilson County Historical Museum is home to local heritage and art on display from around the country. There are driving tours of Victorian homes and Fredonia golf course is nearby. Antiques shops. service. 110 amp electric available. No comfort stations; no dump stations. Roads are graveled; sites are grassy. Sites range from 20' x 40' to 20' x 50'; accommodates any size rig. Pets are allowed if on a leash. This park has no office. Park your RV and management will come by, or you may leave payment at the self-service pipe by the entrance. Elevation: 880 ft. Park is open all year and their busiest season is April through October.



## HAPPY JOY ACRES #463

### OSKALOOSA, KANSAS

6040 FERGUSON ROAD • OSKALOOSA, KS 66066 • COUNTY: JEFFERSON

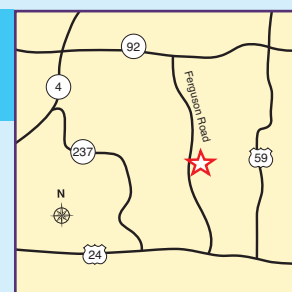
**DIRECTIONS:** The park is located in Northeast Kansas, about 7 miles North of Perry, KS. Traveling from Perry, KS, go North 6.3 miles, on Ferguson Road. The park is on the right side of the road.

**PARK DESCRIPTION:** 21 full hookup sites on 6.7 acres. 20, 30, and 50 amp electrical service are offered. Roads are paved and graveled. Sites are graveled. Sites large enough for slide-outs. Pets are allowed but must be leashed. Proof of shots required. There is a designated pet area.

Maximum of 2 pets allowed. Park has a security gate, lights, and cameras. Park is open year round. Extra fee for additional people (over 2). Website: [happyjoyacres.com](http://happyjoyacres.com). Email: [camp@happyjoyacres.com](mailto:camp@happyjoyacres.com).

**AMENITIES:** Campfire area, boat ramp, boating, canoeing, convenience store, fishing, horseback riding, horseshoe pit, marina, picnic tables, propane, recreation field, Lake Perry, laundry facilities, Free WiFi.

**NEARBY ATTRACTIONS:** Lake Perry, boating, hunting, hiking, swimming, Lawrence, KS and Kansas University.



## LAKESIDE RECREATIONAL PARK #405

### ASSARIA, KANSAS

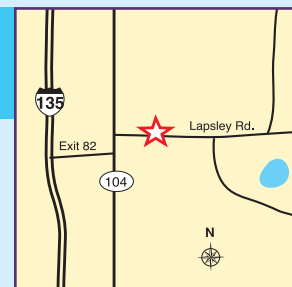
1288 E. LAPSLEY ROAD • ASSARIA, KS 67416

**DIRECTIONS:** Take Exit 82 off of I-135, go east 1/2 mile to stop sign. Turn south for 2 miles then go east 1-1/2 miles.

**PARK DESCRIPTION:** 60-acre park located on beautiful rural setting that is very quiet.

**AMENITIES:** Swimming pool, basketball court, fishing, beach, waterslide.

**NEARBY ATTRACTIONS:** Lindsborg, "Little Sweden USA", Rolling Hills 200.



(866) 885-6222

## AJAX COUNTRY LIVIN' RV PARK #221

AJAX, LOUISIANA

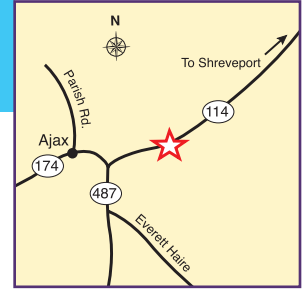
**1115 HIGHWAY 174 • AJAX, LA 71450 • COUNTY: NATCHITOCHE**

**DIRECTIONS:** Located in northwest Louisiana, 40 miles south of Shreveport. From Shreveport-Interstate 49 South to exit 155 (Route 174), go west .03 miles. Campground is on the left.

**PARK DESCRIPTION:** 27 RV sites, 13 pull throughs, 27 full hookups, on 16.3 acres. 20, 30, and 50 amp electrical service. 1 comfort station and no dump station. Roads are graveled; sites are gravel & grassy. Typical sites are 30'x 60' to 35'x 80', accommodates any size rig. Pets are allowed but must be on leash. Extra charges for additional people and 50 amps. Park is open all year round and their busiest season is October through June. Website: ajaxcountrylivinrv.com.

**AMENITIES:** Campfire area, fishing, laundry facilities, pond, propane (\$).

**NEARBY ATTRACTIONS:** Historic Natchitoches -15 miles- Oldest Settlement in Louisiana Purchase, Alligator Theme Park-10 miles.



## MAXIE'S CAMPGROUND #222

BROUSSARD, LOUISIANA

**4350 HIGHWAY 90 EAST • P.O. BOX 181 • BROUSSARD, LA 70518 • COUNTY: LAFAYETTE**

**DIRECTIONS:** Located in southern Louisiana, about 9 miles south of Lafayette. From Lafayette, go about 9 miles south on US 90. The park is on the west (right) side of road.

**PARK DESCRIPTION:** 64 RV sites, with full hookups 20,30,50 amp electrical service with water and sewer. No comfort or dump station. Roads are paved; limestone sites grassy areas. Typical sites are 25' X 45' accommodates any size rig. Pets are allowed if on a leash and cleaned up after. Pets must be kept inside. Extra charges for additional people. Park has security lighting. Elevation: 75'. Park is open all year and busiest season is January through May.

**AMENITIES:** Picnic tables and laundry facilities. Tengo Wi-Fi is available for a fee. No cable TV is available for short term. Forwarded mail accepted at: P.O. Box 181 Broussard, Louisiana 70518. Website: maxiescampground.com.

**NEARBY ATTRACTIONS:** In Lafayette you'll find authentic Cajun and Creole cuisine, original Zydeco and Cajun music. Swamp tours, plantations and folk life attractions like Vermillionville and Acadian Village. Experience Lafayette's culture at the Alexandre Mouton House, University Art Museum, and the Lafayette Natural History Museum. The Atchafalaya Basin provides nearly every type of outdoor recreational activity. Visit Iberia parish home of the Tabasco Plant, Konriko rice mill and Shadows of the Teche plantation home.



## QUIET OAKS RV PARK #223

KINDER, LOUISIANA

**18159 TV TOWER ROAD • KINDER, LA 70648**

**DIRECTIONS:** Located in Southwestern Louisiana, about 23 miles northeast of Lake Charles. From the Jct of I-10 and US 165 (Exit 44), go about 10 miles north on US 165 to TV Tower Rd, turn left and go about 2 blocks west on TV Tower Rd (1/2 mile north of Fenton). The park is on south (left) side of the road. The park is 1/2 mile north of Fenton.

**PARK DESCRIPTION:** 45 RV sites (15 pull-throughs), 35 full hookups, 10 electric only, on 40 acres. 20, 30, and 50 amp electrical service. 1 comfort station and no dump station. Road are graveled; sites are grassy. Sites range from 16' x 40' to 30' x 120' accommodates any size rig. Pets

are allowed if on leash. Extra charges for additional people. Snowbirds come and enjoy Southwestern Louisiana in the winter. Elevation: 36 ft. Park is open all year and their busiest season is May through November.

**AMENITIES:** Clubhouse, snack bar, picnic tables, barbecue stands, laundry facilities, horseshoe pit, badminton, basketball, bicycling, hiking and nature trails, tent sites. Forwarded mail accepted.

**NEARBY ATTRACTIONS:** This park is situated within 10 miles of the factory outlet stores and antique shops, 12 miles from the Grand Casino Coshatta and only 20 miles from Lake Charles and the River Boats, Also this park is 30 minutes from Rice Mill Tours, Flea Market Museums, fine Cajun Restaurants and music.



## SHILOH LAKE BRUIN RESORT #245

### ST. JOSEPH, LOUISIANA

3619 HIGHWAY 605 • ST. JOSEPH, LA 71366 • COUNTY: TENSAS

**DIRECTIONS:** From I-20, go south 30 miles on Hwy 65 to LA 607. Turn left on 607, go about 1/8 mile to LA 607. Turn left on 607, go about 1/8 mile to LA 605. Turn right and go 20 yards to resort entrance. From Natchez, go north on Hwy 65 to LA 607. Remaining directions same as above.

**PARK DESCRIPTION:** Open year-round, offers 37 full sites, 50 partial sites, offers 30 and 50 amps of elec., accommodates up to 40' rig.

**AMENITIES:** Shiloh Lake Bruin Resort offers a clubhouse, unheated swimming pool, spa,

shuffleboard, playground, picnic area, horseshoes, volleyball, badminton, sports field, miniature golf, arcade game room, lake activities (license req.), boating, john boat rental, laundry, camp store, and dump station.

**NEARBY ATTRACTIONS:** Lake Bruin, a 3,000-acre oxbow lake is a superb location for the avid fisherman, boater, and water skier. Just across the state line is Port Gibson, MS, home of the Ruins of Windsor. Located in the nearby Mississippi River levee town of St. Joseph is historic gothic-style Christ Episcopal Church, English Baroque-domed Tensas Parish Courthouse, the Tensas Parish Museum, and various 19th century structures. Just 40 miles north is Vicksburg, MS, home to numerous Civil War artifacts and riverboat casinos.



## SOUTHERN LEISURE RESORT #224

### MANY, LOUISIANA

114 SOUTHERN LEISURE ROAD • MANY, LA 71449

**DIRECTIONS:** Located in western Louisiana, about 16 miles west of Many. From Many, go about 16 miles west on SR 6. The park is on the north (right) side of the road. (Park is approx. 20 miles east of Milam, Texas and about 80 miles south of Shreveport).

**PARK DESCRIPTION:** 60 RV sites, (26 pull-throughs), 60 full hookups on 20 acres. 30 amp electrical service. 1 comfort station and no dump station. Roads are paved and dirt; sites are graveled. Sites range from 20'x 30' to 25' x 50' accommodates up to 40' rig. Pets less than 30lbs are allowed if on a leash (max 2). Pets must be cleaned up after, no loud or excessive

barking. The park has a 24-hour security guard. Park has security lights, Sheriff and neighbor watch. Elevation: 200 ft. Park is open all year and their busiest time is October through January.

**AMENITIES:** Clubhouse, arts/crafts center, picnic tables, campfire area, barbecue stands, laundry facilities, equipped playground, badminton, basketball, miniature golf, fishing, boat ramp, beach area, public phones (\$), chapel, cable TV (\$), Toledo Bend Lake. Forwarded mail accepted.

**NEARBY ATTRACTIONS:** While at this park be sure to visit Cypress Bend, Louisiana's lakeside Golf Resort. Visit Hodges Garden with a 225 acre pleasure boat and fishing lake surrounded by exquisite gardens with cascading waterfalls, birds and wildlife in natural habitats. There is also the Fort Jesup State Commemorative Area, Toledo Bend Lake and Toro Hills Golf and Tennis Resort.



## LEISURE TIME CAMPGROUND #332

### IRONS, MICHIGAN

9214 W 5 MILE ROAD • IRONS, MI 49644

**DIRECTIONS:** The park is located about 17 1/2 miles north of Baldwin. Traveling from Ludington/Scottsville, go east 11 miles on US-10 to Branch. Turn left on Tyndall Road and go 10 miles to campground.

**PARK DESCRIPTION:** 31 Full Hookup Sites. 28 Partial Hookup Sites. 25 Tent Sites. 3 sites are pull thrus. Park is located on 6.5 acres. Park offers 8 comfort stations, 1 dump station, and a honey wagon service. 30 and 50 amp electrical service is offered. The roads are graveled. The sites are grassy. Pets are allowed, but they must be leashed. The park is open April 15 to

November 30. Their peak season is June 1 to August 31.

**AMENITIES:** Basketball, campfire area, beach area, boating, canoeing, convenience store, playground, fishing, gift shop, horseshoe pit, paddle boats, pavilion, picnic tables, propane, volleyball, Seaman Lake, laundry facilities, outdoor swimming pool.

**NEARBY ATTRACTIONS:** The Irons Flea Roast & Ox Market is the weekend before the 4th of July. Blessing of the Bikes is May 15-17. The Oak Groves Cowboy Weekend is in September. The Annual Irons Community BuckPole is November 15th. Located approximately 90 miles northwest of Grand Rapids and 40 miles northeast of Ludington. Near Michigan's Manistee National Forest.



(866) 885-6222

## CLEAR CREEK CAMPGROUND #226

VICKSBURG, MISSISSIPPI

415 TIFFINTOWN ROAD • VICKSBURG, MS 39183 • COUNTY: WARREN

**DIRECTIONS:** The park is located about 7 miles East of Vicksburg. Traveling from Vicksburg, go East 6 miles on I-20 to Exit 11; turn left, go North ½ mile, on Tiffintown Road to Texaco Station. The park is on the left. The park is part of the Texaco Station Complex.

**PARK DESCRIPTION:** 45 RV sites (35 full hookups, 10 water/electric only). 15 sites are pull throughs. 30 (20 sites) and 50 amp (25 sites) electrical service. 2 comfort stations; 1 dump station. Roads are graveled; sites are graveled. Sites can accommodate up to a 40' RV. Slide-outs are accepted (15' maximum width). Pets are allowed if on a leash. There is a 100-pound weight limit on pets. Proof of shots for pets is

required. Maximum number of pets allowed is 2. No Rottweilers, Pit Bulls, Dobermans, or other attack breeds allowed. Extra charges for additional people. Elevation: 180 ft. Park is open year round. Busy season is March through November. Rates are based on 2 adults. Additional \$2 per day fee for each additional person over the age of 15.

**Amenities:** Convenience store, gasoline, picnic tables, restaurant, laundry facilities (\$). Forwarded mail accepted.

**NEARBY ATTRACTIONS:** About a mile away you will find the Clear Creek Recreation Facility, which offers an 18-hole golf course, tennis, playground, ball fields, fishing pond and picnic areas. Nearby sights include the Vicksburg National Military Park and Riverboat Gaming Casinos.



## MCCULLOUGH PARK CAMPGROUND #320

CHILLICOTHE, MISSOURI

1560 CALHOUN • CHILLICOTHE, MO 64601 • COUNTY: LIVINGSTON

**DIRECTIONS:** Located in northern Missouri, about 5 miles north of Chillicothe. From Chillicothe, go about 5 miles north on US 65 to park sign, turn and go 3/10 mile east on this road to the park. The park is on the north (left) side of the road.

**PARK DESCRIPTION:** 180 RV sites (10 pull-throughs), 10 full hookups, 10 water/electric only, 150 electric only, 10 wilderness tent, on 23 acres. 30 amp electrical service. 1 comfort station; 1 dump station. Roads are graveled; sites are grassy and graveled. Sites range from 12' x 30' to 12' x 40'; accommodates up to a 40' rig. Pets

are allowed if on a leash (max 2). Owners must be responsible for clean up. Park has security lights. Park is a quiet family oriented park. Extra charges for additional people. Elevation: Rolling. Park is open May through November. Busy season is July through October.

**AMENITIES:** Campfire area, horseshoe pit, live entertainment (July), picnic tables, recreation field, pond.

**NEARBY ATTRACTIONS:** Step back in time when you visit the Amish Village in James Port Village. Be sure to attend the McCullough Family Bluegrass Festival on the second weekend in July and September every year.



## SUNSET MOTEL & CAMPGROUND #407

ALLIANCE, NEBRASKA

1210 E. HIGHWAY 2 • ALLIANCE, NE 69301 • COUNTY: BOX BUTTE

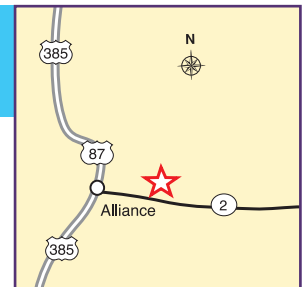
**DIRECTIONS:** Located in western Nebraska, east of Alliance. From Rapid City, SD go south on Hwy 385 to Hwy 87, turn left, go 1 block on Hwy 2. The park is on the north side of the road.

**PARK DESCRIPTION:** 25 RV sites, 20 full hookups with cable (5 pull thrus), 5 water/electric only (5 pull throughs), on 1 acre. 30 amp electrical service. Roads are graveled; sites are dirt. Sites

are 20' x 100', accommodates any size rig. Pets are allowed if on a leash. Park has security lights and motel. Park closes December to April.

**AMENITIES:** Golfing (3 miles), laundry facilities (\$), picnic tables, indoor heated pool.

**NEARBY ATTRACTIONS:** Airport (3 miles), Box Butte Reservoir (25 miles), Golf Course (3 miles).



## A DEMING ROADRUNNER RV PARK #408

### DEMING, NEW MEXICO

2849 E. PINE STREET • DEMING, NM 88030 • COUNTY: LUNA

**DIRECTIONS:** The park is located in Southwest New Mexico, about 1 mile East of Deming. Go West on I-10 to Exit 85, and then go about 1 mile West on Pine Street. The park is on the right.

**PARK DESCRIPTION:** 83 RV sites with full hookups. 74 of those sites are pull-throughs. 20 Tent sites with water/electric hookups. The park is on 7.5 acres. 20, 30, and 50 amp electrical service. 1 comfort station; 83 dump stations. Roads are graveled; sites are graveled. Sites range from 17' x 30' to 22' x 80', accommodates up to 50' RV. Slide-outs are accepted (8' maximum width). Pets are allowed if on a leash. Pets must be cleaned up after and kept in designated pet areas. There is a maximum of 3

pets allowed. Park has security lights. Elevation: 4300 ft. Park is open year round. Busy season is November through April. Rate is based on 2 adults. There is an additional \$3 per day fee for each additional person over the age of 6.

**AMENITIES:** Convenience store, equipped playground, First Aid office, gift shop, golf course (across street), pavilion with BBQ, picnic tables, pool tables, propane sold every day, laundry facilities, cable TV and Wi-Fi.

**NEARBY ATTRACTIONS:** Drive out to the Gila Cliff Dwellings, about 80 miles away. This popular historic site was the ancient home of the Gila Indians. Take Route 11 to Mexico (only 33 miles away) for some south-of-the-border shopping. The City of Rocks will interest archeology lovers. There is a museum called Smithsonian of the Southwest and a golf course just a quarter of a mile from the park. There are 2 wineries in the area.



## WAGON WHEEL RV PARK #451

### DEMING, NEW MEXICO

2801 PINE STREET • DEMING, NM 88030 • COUNTY: LUNA

**DIRECTIONS:** Located in southwestern New Mexico, about 60 miles west of Las Cruces. From Las Cruces, go about 60 miles west on I-10 to Motel Drive (Exit 85), and then go about 1-3/4 miles west on Pine Street. The park is on the north (right) side of the road.

**PARK DESCRIPTION:** 73 RV sites (54 pull-throughs), 73 full hookups, on 5 acres. 30 amp electrical service. 2 comfort stations; no dump stations. Roads are graveled; sites are graveled and grassy. Sites range from 20' x 30' to 25' x 75', accommodates any size rig. Pets are allowed if on a leash. Extra charges for early check-in, storage, and extra vehicles. Mandatory charge

for cable TV. No rig washing allowed. Elevation: 4200 ft. Park is open year round. Busy season is December through March.

**AMENITIES:** Clubhouse, gift shop, picnic tables, laundry facilities, horseshoe pit, cable TV (\$), recreation room, whirlpool, schedule activities, country store, RV supplies. Forwarded mail accepted.

**NEARBY ATTRACTIONS:** Start your Deming adventure at the Luna County Museum and then visit one of the most popular attractions in the area - the Gila Cliff Dwellings, about 80 miles from the park. Participate in the demonstration of the ruins or walk the one-mile footpath. Please be forewarned, this walk is considered very strenuous. If you want a more casual and less strenuous walk, try the golf course across the street from the park.



## BLUE MOON CAMPGROUND #102

### KENNEDY, NEW YORK

2329 PAGE ROAD • KENNEDY, NY 14747 • COUNTY: CHAUTAUQUA

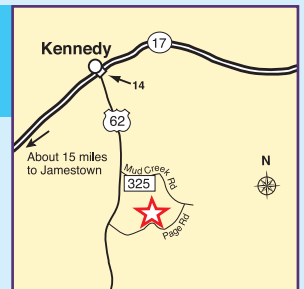
**DIRECTIONS:** Located in western New York, about 15 miles northwest of Jamestown. From JCT of US 62 and SR 17 (Exit 14), go about 1 mile south on US 62 to Mud Creek Road (CR 42), then go about 1-1/4 mile southeast on Mud Creek Road to Page Road. The park is on the north (right) side of the road. Follow camping signs.

**PARK DESCRIPTION:** 91 RV sites (9 pull-throughs); 16 full hookups, 75 water/electric only, on 40 acres. 20 and 30 amp electrical service. 1 comfort station; 1 dump station. Roads are graveled; sites are grassy. Typical sites are 40' x 60', accommodates any size rig. Pets are allowed if on a leash. Extra charges for additional people

and honey-wagon. Elevation: 1723ft. Park is open April 1 through November 30 and their busiest season is June through August.

**AMENITIES:** Picnic tables, equipped playground, horseshoe pit, basketball, propane (\$), outdoor pool, ice (\$), firewood (\$), hiking and nature trails, handicapped facilities. Forwarded mail accepted.

**NEARBY ATTRACTIONS:** This park is located amidst diverse attractions including Chautauqua Lake. Amish communities and shopping, the Alleghany National Park. Alleghany Reservoir and an Indian Reservation. Not far from the park you can see Lake Erie and even travel to the Canadian border. Some of the first structures built by early white settlers in these areas are still in their original setting.



(866) 885-6222

## ASPEN FAMILY CAMPGROUND #110

CANDOR, NEW YORK

215 TUTTLE HILL ROAD • CANDOR, NY 13743 • COUNTY: TIOGA

**DIRECTIONS:** From Owego get off I-86 (Rt. 17) at exit 65. Pick up Rt. 96 to Candor. Turn left at the Extra Mart Station staying on Rt. 96 toward Spencer. When you pass through the village of Candor and pass the ballpark, you go approx. 3/4 miles to Tuttle Hill Rd. on the left. Turn left and go another 3/4 miles to our drive, which is also on left.

From Elmira take Rt. 13 toward Ithaca until you see Rt 224. Turn Right on Rt. 224. Rt. 224 turns into Rt 34 at van Etten. In Spencer it turns into Rt 96. This happens if you keep going straight. When you come to Candor there is a sign Welcome to Candor. Go 1/4 mile and turn right on Tuttle Hill Rd. Go 3/4 mile to our drive. There are

two mailboxes at the end of the drive and a sign over them for Buckridge (now Bonita Nudist Resort).

**PARK DESCRIPTION:** This is a family oriented park. There are plenty of activities for all to enjoy. There are RV & Tent sites throughout the entire resort with or with out water and electricity. Open field sites are available. We also have available 3 cabins and 2 singlewide rooms with air conditioning, heat, Microwave, TV and built in radio.

**AMENITIES:** Snack bar, fishing, boating, canoeing, swimming pool, and hot tub.

**NEARBY ATTRACTIONS:** Wineries, Finger Lakes, Watkins Glenn Racing, Tioga Gardens, Historical Museums, Tioga Scenic Railroads, Iron Kettle Farms, and Side Hill Acres.



## CARTOOGECAYE CREEK CAMPGROUND #228

FRANKLIN, NORTH CAROLINA

91 NO NAME ROAD • FRANKLIN, NC 28734

**DIRECTIONS:** From 441/64 interchange in Franklin, NC; take 64 W for 6.2 miles. The four lane will change to a two lane, cross the bridge then the first left.

**PARK DESCRIPTION:** The campground has 78 sites on a 23-acre meadow surrounded by mountains. The scenery is spectacular. There are two creeks on the property and it's a good idea to bring your fishing pole. If you are looking for a place to walk, ride bikes, or relax doing nothing then this is a great place. We have a one

half-mile gravel road, which any of our campers use as a jogging and walking track Full hookup for campers and a spot on the creek to set up your tent and a campfire.

**AMENITIES:** Scheduled activities several times a week, bingo, potlucks, bonfires and more. Clean bathrooms, private showers, laundry room, and camper storage.

**NEARBY ATTRACTIONS:** Gem mining, Gem shops, golf, horseback riding, water falls, hiking trails, Great Smokey Mountain Railway, Lake Chatugee, Nantahala Lake, Great Smokey Mountain National Park, Harrah's Cherokee Casino, whitewater rafting, Biltmore House.



## FRONTIER FORT #414

JAMESTOWN, NORTH DAKOTA

1838 3RD AVENUE SE • JAMESTOWN, ND 58401 • COUNTY: STUDSMAN

**DIRECTIONS:** Located in east central North Dakota, about 100 miles west of Fargo. From Fargo, go about 100 miles west on I-94 to Exit 258. Then go about 4 blocks north on Exit 258 to second stop sign, turn right and go about 6 blocks. The park is on the east (right) side of the road.

**PARK DESCRIPTION:** 76 RV sites, 22 pull throughs, 62 full hookups, 14 water/electric only, on 50 acres. 20, 30, and 50 amp electrical service. 1 comfort station; 1 dump station. Roads are paved; sites are paved. Sites vary in size, accommodates any size rig. Pets are allowed if on a leash. Pets must be cleaned up after. Park has occasional police patrol. Park has electric

only during the winter months. Elevation: 1452ft. Park is open all year round and their busiest season is May through September.

**AMENITIES:** Gift shop, picnic tables, barbecue stands, campfire area, laundry facilities, pool table, public phone (\$), tent sites, bar & grill. Forwarded mail accepted at: PO Box 143, Jamestown, ND 58401.

**NEARBY ATTRACTIONS:** This park is located adjacent to the World's largest buffalo, and also home of North America's only Albino buffalo. Nearby you have Frontier Village with 14 historic buildings, 2 golf courses, The Jamestown Dam and the Pipestern Dam, also visit the largest Wildlife Museum.





## CAMP AMERICA CAMPGROUND #328

### COLLEGE CORNER, OHIO

8501 CAMDEN COLLEGE CORNER ROAD • COLLEGE CORNER, OH 45003 • COUNTY: BUTLER

**DIRECTIONS:** From Huerston Woods, take the Hedge Row exit (at the Bike Rental Shack) to Camden College Corner Road. Turn left, go 1/2 mile. Campground is on the right.

**PARK DESCRIPTION:** Camp America offers 49 sites with electricity and unlimited sites without hookups. Offers 30 amps of service. Pets allowed. Open year round.

**AMENITIES:** Restroom/showers (handicap accessible), public phone, limited grocery store, ice and wood are available, recreation hall, pavilion, playground, picnic area, pond (fishing allowed, no license req.), miniature golf, horseshoes.

**NEARBY ATTRACTIONS:** College Corner, located on the Indiana Border, offers many nearby attractions such as the McGuffey House & Museum, 19th century Hopewell Church & cemetery, Newberry Wildlife Sanctuary, Sharon Woods Gorge, Trillium Trails, and Hueston Woods State Park. Miami University of Ohio located in nearby Oxford. Cincinnati only 46 miles away.



## EVERGREEN LAKE PARK #312

### CONNEAUT, OHIO

703 CENTER ROAD • CONNEAUT, OH 44030 • COUNTY: ASHTABULA

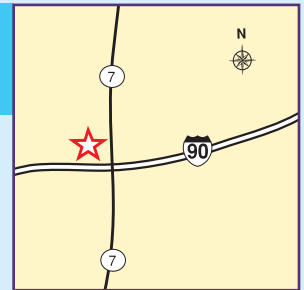
**DIRECTIONS:** I-90 to Exit 241 (Route 7, Conneaut/Andover). Go north on Route 7, to first light (Gateway Avenue), turn left. Follow signs from there to campground.

**PARK DESCRIPTION:** 250 RV sites (30 pull-throughs), 100 full hookups, 150 water/electric only, 30 wilderness tent sites, on 70 acres. Mostly wooded sites. 20, 30, 50 amp electrical service. 2 comfort stations; 1 dump station. Honey-wagon service (\$8.00). Accommodates up to a 45' rig. Roads are paved and graveled; sites are grassy and graveled. Pets are allowed if on a leash. Pets must be cleaned up after. Park has a part-time security guard, security lights, police patrol. Extra

charges for additional people, 50 amp, sewer, electric heater, A/C. Email: camper@suite224.net, Web site: evergreenlake.com. Park is open May 1 through October 1. Busy season is end of June through Labor Day.

**AMENITIES:** Basketball, beach area, campfire area (fire rings on sites), chapel, equipped playground, fishing, horseshoe pit, live entertainment, pavilion, picnic tables, pool table, propane, public phone, recreation field, snack bar, shuffleboard, volleyball, swimming (lake), mini golf (\$), showers (\$), ice, game room, RV supplies.

**NEARBY ATTRACTIONS:** Lake Erie with beach and boat ramps, dirt track stock car racing, winery, golf courses, fine dining, churches, railroad museum.



## HONEY DO CAMPGROUND #321

### SPENCER, OHIO

6794 AVON LAKE ROAD • SPENCER, OH 44275

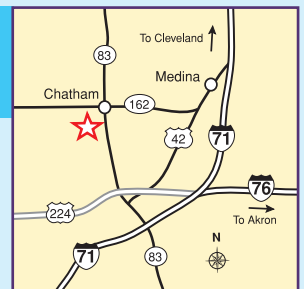
**DIRECTIONS:** Located in northeastern Ohio, 35 miles southwest of Cleveland. From Cleveland, go about 30 miles south on I-71 to SR 83 (Exit 204), then go about 7 miles north on SR 83. The park is on the west (left) side of the road. The park is about 10 miles southwest of Medina and about 25 miles northeast of Mansfield.

**PARK DESCRIPTION:** 220 RV sites (40 pull-throughs), 220 water/electric only, on 60 acres. 30 amp electrical service. 1 comfort station; 2 dump stations. Roads are graveled; sites are grassy. Typical sites are 50' x 50', accommodates up to a 35' rig. Pets are allowed if on a leash.

Pets must be kept on RV site. Extra charges for additional people. Elevation: 1000 ft. Park is open May 1 through October 14. Busy season is May through August.

**AMENITIES:** Pavilion, convenience store, gift shop, arts/crafts center, live entertainment, horseshoe pit, basketball, swimming, boating, fishing, canoeing, beach area, tent sites.

**NEARBY ATTRACTIONS:** This park is conveniently located by Cedar Point. Of course, there are unlimited things to do in the major metropolitan areas of Canton, Cleveland and Akron. Tour the Football and Rock and Roll Halls of Fame, visit Amish communities, take in the Science Center Zoo or visit University Circle in Cleveland with its many museums. Nearby Medina County offers antique and outlet shopping.



(866) 885-6222

## WINDY HILL GOLF CLUB & CAMPGROUND #331

### CONNEAUT, OHIO

6231 WEAVER ROAD • CONNEAUT, OH 44030 • COUNTY: ASHTABULA

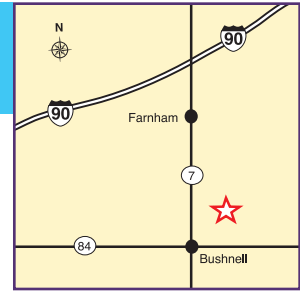
**DIRECTIONS:** The park is located in northern Ohio, about 4 miles north of Conneaut. Traveling from Cleveland, go east 65 miles on I-90 to Rt. 7 Exit. Turn right, go south 3 miles, on Weaver Road. Turn left and go east for 1/2 mile. The park is on the left.

**PARK DESCRIPTION:** The park has 20 RV sites, which have partial hookups and 5 of those RV sites are pull throughs. They have 5 wilderness tent sites, which does not have any hookups. They have 15-amp on 10 RV sites and 20-amp on 10 RV sites. The park is located on 4 acres. They have 1 comfort station, 1 dump station, and

they have a honey wagon service (\$15 fee). The average size of RV sites range from 40 feet x 60 feet to 15 feet x 80 feet. Pets are allowed and must be leashed. There is a maximum pet weight of 40 pounds allowed. Proof of shots is required. A maximum of 1 pet is allowed on each site. The roads through the park are paved and graveled. The RV sites are grassy and graveled. The park is open from April 15 to October 15. Website: windyhillgolf.com.

**AMENITIES:** BBQ stand, campfire area, equipped playground, fishing, golf course (18 hole, championship), picnic tables, public phone, and snack bar.

**NEARBY ATTRACTIONS:** Lake Erie, marinas, beaches, boating, charter fishing, casinos, and championship golf on site.



## SAWYER RAPIDS RV RESORT #418

### ELKTON, OREGON

24828 HIGHWAY 38 • ELKTON, OR 97436

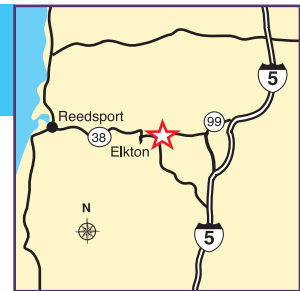
**DIRECTIONS:** Located in western Oregon, about 27 miles east of Reedsport. From Reedsport, go about 27 miles east on SR 38 to Mile Post 26.5; the park is on the south (right) side of the road. (From I-5 in Roseburg take exit 136 at Sutherlin. Turn left on Hwy 138 toward Elkton. At Elkton turn left on Hwy 38 to mile post 26.5 approx. 9 miles and park on left.)

**PARK DESCRIPTION:** 30 RV sites (2 pull-throughs), 30 full-hookups, on 6 acres. 30 and 50 amp electrical service. 1 comfort station and no dump stations. Roads are graveled and sites are graveled. Sites range from 24' x 40' to 24' x 60', accommodates up to a 40' rig. Pets are allowed if on a leash (max 2). Pets must be cleaned up after. Extra charges for additional people.

Park is open all year and their busiest season is July through September.

**AMENITIES:** Convenience store, picnic tables, campfire area, laundry facilities, horseshoe pit, fishing, canoeing, beach area, public phone (\$), tent sites, primitive boat ramp for drift boats, main stem of the Umpqua River, web site: Geocities.com/sawyersrapids/. Forwarded mail accepted.

**NEARBY ATTRACTIONS:** This Park has been famous fishing spot since the 1920's. They have the best fishing holes for Shad, Small mouth bass, Steelhead and Salmon. Also visit Dean Creek viewing area, where a herd of 120 Roosevelt and other wetlanders reside including, beavers, muskrats, geese, and blue heron. The town of Drain you'll find antique and collectible stores or take a tour through the back streets to catch sight of Drain's covered bridge. In the town of Reedsport you have the Umpqua jet boat adventures.



## TOHICKON FAMILY CAMPGROUND #104

### QUAKERTOWN, PENNSYLVANIA

8308 COVERED BRIDGE ROAD • QUAKERTOWN, PA 18951 • COUNTY: BUCKS

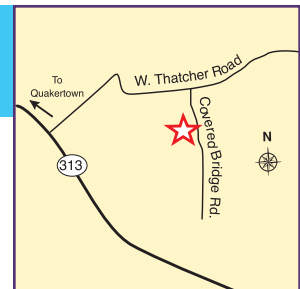
**DIRECTIONS:** Located in eastern Pennsylvania, about 5 miles east of Quakertown. From Quakertown, go about 2-1/4 miles east on SR 313 to Thatcher Road, turn left and go about 2 miles north of Thatcher Road to Covered Bridge Road, turn right and go about 1/4 mile east on Covered Bridge Road. The park is on the south (right) side of the road. (Park is about 20 miles South of Allentown).

**PARK DESCRIPTION:** 60 RV sites, 20 full hookups, 40 water/electric only, on 57 acres. 30 amp electrical service. 1 comfort station and 1 dump station. Roads are graveled; sites are graveled and grassy. Sites range from 20' x 30' to 25' x 40', accommodates up to a 40' rig. Pets are allowed if on a leash. Pets must be

cleaned up after. Extra charges for additional people. The park has a security gate. Park has security lighting and cameras and a police sub station on site.

**AMENITIES:** Live entertainment, picnic tables, campfire area, laundry facilities, equipped playground, volleyball, basketball, recreation field, pool table, fishing, propane (\$), public phone (\$), outdoors pool, tent sites, Tohickon Creek River. Forwarded mail accepted.

**NEARBY ATTRACTIONS:** This campground is located just a short distance from Allentown where you can visit Dorney Park & Wildwater Kingdom, Lehigh County Museum, Trout Hall, Allentown's oldest surviving home built in 1770, Haines Hill Museum, and the Frank Buchman House. Also located nearby are Mercer Museum and Fonthill Museum both of which are towering concrete castles. The Moravian Pottery & Tile Works, Lost River Caverns, Bushkill Falls - "The Niagara" of Pennsylvania, Sesame Place, The Crayola Factory where Crayola Crayons and markers are made, and the National Canal Museum.



## VALLEYVIEW FARM & CAMPGROUND #105

### WAYMART, PENNSYLVANIA

1576 BELMONT TURNPIKE • WAYMART, PA 18472 • COUNTY: WAYNE

**DIRECTIONS:** Located in northeastern Pennsylvania, about 26 miles northeast of Scranton, From Scranton go about 18 miles east on SR 6 to SR 296 (Waymart), turn left and go about 8 miles north on SR 296. The park is on the west (left) side of the road.

**PARK DESCRIPTION:** 67 sites; 34 full hookups, 30 water/electric only, 3 water only, on 80 acres. 15 and 30 amp electrical service. 1 comfort station and 1 dump station. Roads are graveled; sites are graveled and grassy. Sites range from 20' x 50' to 50' x 50', accommodates any size rig. Pets are allowed if on a leash. Extra charges for additional people. The park has lights and some fenced areas. The park is

patrolled by the owner. Elevation: 1600 ft. Park is open May 15 through October 15.

**AMENITIES:** Convenience store, gift shop, picnic tables, campfire area, laundry facilities, equipped playground, horseshoe pit, recreation field, ping-pong, miniature golf, swimming, fishing, propane (\$), public phone (\$), first aid office, outdoor pool (384 sq. ft.) pond, tent sites. Forward mail accepted.

**NEARBY ATTRACTIONS:** Visit Steam Town national park in Scranton or tour a local coals mine; see the Zane Grey home at Lacawaxan, PA. Stop by Claws and Paws Zoo (12 miles from the park). Take train rides, go horseback riding, visit local museums, go antiquing, or for the adventurous, there is whitewater rafting. Pennsylvania has a rails and trails system with approximately 50-60 miles of hiking and biking trails made down old railroad beds.



## CEDAR POND CAMPGROUND #231

### LEESVILLE, SOUTH CAROLINA

4721 FAIRVIEW ROAD • LEESVILLE, SC 29076 • COUNTY: LEXINGTON

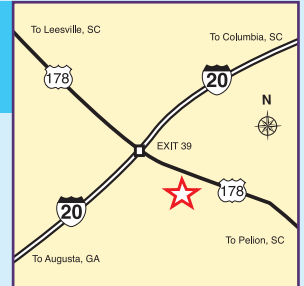
**DIRECTIONS:** Located in western South Carolina, about 25 miles west of Columbia. Traveling from Columbia, go west on I-20 to Hwy 178 (exit 39) turn left, go east 2 miles and the park is on the right side of the road.

**PARK DESCRIPTION:** 35 RV sites (5 pull-throughs), 5 water/electric, on 25 acres. 20, 30, and 50 amp electrical service. 1 comfort station and 1 dump station. Roads are graveled; sites are grassy. Sites range from 30' x 35' to 35' x

45', accommodates any size rig. Pets are allowed but must be on leash. Extra charges for additional people. Park is open all year.

**AMENITIES:** Badminton, volleyball, boating, campfire area, canoeing, equipped playground, fishing, golf course nearby, horseshoe pit, laundry facilities, pavilion, picnic tables, pond, restaurant nearby.

**NEARBY ATTRACTIONS:** Columbia Zoo, Number of Museums, Fort Jackson Army Base.



## BADLANDS RANCH & RESORT #310

### INTERIOR, SOUTH DAKOTA

20910 CRAVEN ROAD • INTERIOR, SD 57750 • COUNTY: JACKSON

**DIRECTIONS:** Located in southwestern South Dakota, about 35 miles southwest of Wall. From JCT of I-90 (Exit 131) SR 377 to Interior, go about 3 miles south on SR 44. The park is on the east (left) side of the road. (Park is in the heart of the badlands).

**PARK DESCRIPTION:** 35 RV sites; (20 pull-throughs), and 35 full hookups, on 1000 acres. 30 amp electrical services. 1 comfort station and 2 dump stations. Roads are graveled. Sites vary in size, accommodates any size rig. Pets are allowed if on a leash. Pets must be kept quiet. Extra charges for additional people. The park has a 24-hour security guard and gate. Park is open

April 1 through November 30 and their busiest season is June through August.

**AMENITIES:** Laundry facilities, equipped playground, horseshoe pit, volleyball, outdoor pool, tent sites, 3 ponds for fishing, cabins and motel units, large lodge, baseball field, trail rides, hiking, hunting, cookouts, Indian pow-wows, Email: [info@badlandsranchresort.com](mailto:info@badlandsranchresort.com), Web site: [badlandsranchresort.com](http://badlandsranchresort.com). Forwarded mail accepted.

**NEARBY ATTRACTIONS:** Modern Campground. This resort is located about 70 miles from the Black Hills of South Dakota and offers about 1,000 acres of peace and quiet. New Lodge/Bed & Breakfast - One of South Dakota's finest. Trail rides and many other activities. Great views of the South Dakota Badlands National Park, a major South Dakota tourist attraction!



(866) 885-6222

## BRECKENRIDGE LAKE RESORT #464

### CROSSVILLE, TENNESSEE

**395 OAK PARK CIRCLE • CROSSVILLE, TN 38572 • COUNTY: CUMBERLAND**

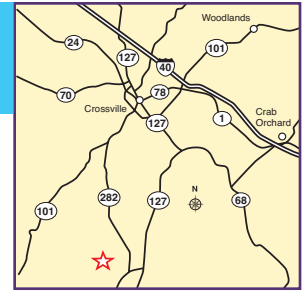
**DIRECTIONS:** The park is located in Eastern Tennessee, about 14 miles south of Crossville. Traveling from Crossville, go East 14 miles on 127 South.

**PARK DESCRIPTION:** The park has 25 full hookup RV sites, 41 water/electric RV sites, and 4 tent sites on 13 acres. Maximum RV length accepted is 45 feet and slides. 30 and 50 amp electrical service. Park is open March 1 – November 30. Peak season is May 15 –

September 30. Roads are graveled. Sites are grassy and graveled. Pets must be on leash and proof of shots is required. Designated pet area.

**AMENITIES:** Badminton, BBQ stand, campfire area, horseshoe pit, pavilion, picnic tables, and laundry facilities.

**NEARBY ATTRACTIONS:** Fall Creek Falls, Oline Falls, Burqes Water Falls, Virgin Falls, Piney Falls, Cumberland County Play House, Fairfield Golf Course, Druid Hills Golf, Dorchester Golf Course, Deer Creek Golf Course, Beartrace Golf, 2 wineries, Lost Sea Adventure. Close to Knoxville, Nashville and Chattanooga.



## CACTUS GARDENS #422

### EDINBURG, TEXAS

**9417 N EXPRESSWAY 281 • EDINBURG, TX 78541 • COUNTY: HILDAGO**

**DIRECTIONS:** Located in northern Texas, about 3 miles north of Edinburg. Traveling from Edinburg, go north 3 miles on Express 281. The park is on the left side of the road; If you come from San Antonio, the park is on 281 south 3 miles north of Edinburg, and the park is in the west side of 281.

**PARK DESCRIPTION:** 80 RV sites, (no pull-throughs), 80 full hook ups. 30 and 50 amp electrical service. No comfort station and no dump station. Roads are paved; sites are grassy and cement. Sites range 25'x 40', accommodates

up a 45' rig. Pets fewer than 40lbs are allowed but must be on leash (max 2). Park has security lights and Sheriff Patrol. Park is closed April 1-November 1.

**AMENITIES:** BBQ Stand, clubhouse, laundry facilities, live entertainment, picnic tables, pool table.

**NEARBY ATTRACTIONS:** Monte Christo Golf Courses-LaGuna Seca Ranch, First Citrus Planted in Texas, 5 miles from Shopping.



## CHAPARRAL RV PARK #423

### BLESSING, TEXAS

**35 N 10TH STREET • BLESSING, TX 77419 • COUNTY: MATAGORDA**

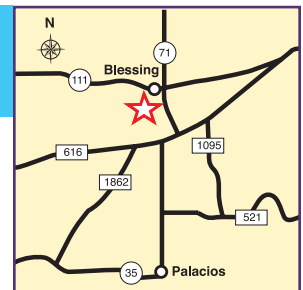
**DIRECTIONS:** Located in southeastern Texas, about 7 blocks south of Blessing. Traveling from Bay City, go west 15 miles on Hwy 35 to Hwy 616, turn right, go west 1/4 mile on Hwy 616 to 10th Street or A Avenue, turn left, go south 7 blocks. The park is located on east (left) side of the road.

**PARK DESCRIPTION:** 31 RV sites, (2 pull-throughs), 31 full hookups, on 2 1/2 acres. 30 and 50 amp electrical service. No dump station, comfort station, or honey-wagon service. Site area is 35' x 50', accommodates up to 50' rig. Pets are allowed if on a leash (max 2-3). Pets must be cleaned up after. 8 security lights in

various locations throughout the park. Roads are graveled; sites are grassy and cement. The park is open year round and busy season is September to April. Elevation: 80 ft.

**AMENITIES:** BBQ Stand, 720 sq ft Clubhouse, Horseshoe Pit, Laundry Facilities (\$), Picnic Tables, Recreation Field.

**NEARBY ATTRACTIONS:** Churches, Birding, Golfing, Bay City & Palacios, Tennis Courts, Play Ground, Walking Trails, National Wildlife Refuge, Historic Blessing Hotel, S. Texas Nuclear Plant, Fishing, Hunting.



## COUNTRYSIDE MH & RV PARK #424

DONNA, TEXAS

100 N. VALLEY VIEW ROAD • DONNA, TX 78537 • COUNTY: HIDALGO

**DIRECTIONS:** Located in southern Texas, about 8 miles east of McAllen. From the Jct of US 281 and US 83 (Expwy), go about 4 miles east on US 83 (Expwy) to Val Verde Road, then go about 1/4 mile south on Val Verde Road to BUS 83, then go about 1/4 mile east on BUS 83 to Valley View Road, then go about 1/10 mile north on Valley View Road. The park is on the west (left) side of the road.

**PARK DESCRIPTION:** 194 RV sites, 194 full hookups, on 10 acres. 30 amp electrical service. 1 comfort station and no dump stations. Roads are paved; sites are grassy and cement. Sites range from 25' x 60' to 40' x 75', accommodates any size rig. Pets allowed if on a leash. Pets must

be cleaned up after. Extra charges for additional people. The park office is closed on Saturday afternoons at 12:00 pm and all day on Sundays. Elevation: 25 ft.

**AMENITIES:** Live entertainment, Laundry Facilities, Shuffleboard, 2 Picnic Tables, Arts and Crafts in the Recreation Hall, Billiards/Cards in Pool Hall, Library, Mailroom, Scheduled Activities, Exercise Bikes, Aerobic Exercises, Nondenominational Church Services. Forwarded mail accepted.

**NEARBY ATTRACTIONS:** This Rio Grande Valley park offers convenient access to The Santa Ana Wildlife Refuge, Confederate Air Force Museum in Brownsville and the Los Ebanos Ferry, the only government run, hand pulled ferry operation in the United States. Travel to Old Mexico for shopping and fine restaurants or visit Lanoria Cardenena, an early 1800's ranch.



## HOLIDAY VILLAGE #426

PHARR, TEXAS

1501 N. CAGE BOULEVARD • PHARR, TX 78577 • COUNTY: HIDALGO

**DIRECTIONS:** Coming South on US-281, at Pharr, take Exit (281 South) to Service Road. Go straight thru first stop light 400 ft on right. From west on US-83 Expressway, take US-281 South Exit to Service Road. At stop light turn left, go 1 block North to first turn around at stoplight. Go back 1/2 block on South Bound 281 Service Road, park on right side.

**PARK DESCRIPTION:** 55 and older Retirement mobile home and RV park on US 281 Service Road. Northwest corner 281 and Expressway 83.

The park is open year round and their busy season is December through March.

**AMENITIES:** Paved streets and parking, all full hookups, 30 and 50 amp electrical service, laundry room with clothes line, planned activities, large heated pool, therapeutic pool, clubhouse, 3 pool tables, exercise room, shuffleboard courts. No pet park. No children except visitors. Private mailboxes.

**NEARBY ATTRACTIONS:** Close to Mexico, Abundant Supply of Good Restaurants, Shopping & Fresh Citrus, and Entertainment in all Valley RV Parks (such as Show Jam Sessions, Ballroom, Western and Square Dancing).



## MATHIS MOTOR INN & RV PARK #431

MATHIS, TEXAS

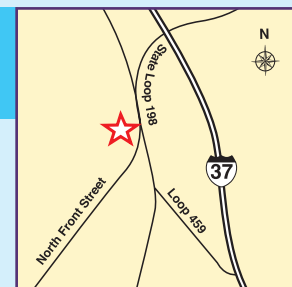
1223 N. FRONT STREET • MATHIS, TX 78368

**DIRECTIONS:** Take I-37 to Exit 36 W; go 1/2 mile west and park is on the right side of the road. Exit 34 N; go 1-1/2 north and the park is on the left side of the road.

**PARK DESCRIPTION:** 46 grassy pull-through sites, 24 motel rooms.

**AMENITIES:** Swimming pool, coin laundry, game room, recreation hall.

**NEARBY ATTRACTIONS:** Restaurant (across highway), HEB Grocery, Lake 5 miles, birding, fishing, fresh salt water near by. Hunting deer, geese, hog, quail, dove and duck in the area; Zoo 1-1/2 mile; Farming & Ranching area.



(866) 885-6222

## MISSION WEST RV PARK #432

MISSION, TEXAS

**3805 W. HIGHWAY 83 • MISSION, TX 78572 • COUNTY: HIDALGO**

**DIRECTIONS:** At Inspiration BUS 83 Exit Expressway 83 then go west on BUS 83 for 1-1/2 miles. Park is on South side on BUS 83.

**PARK DESCRIPTION:** 340 sites on 30 acres. 30 amp electrical service. Sites are 30' x 60'. Well lighted. Park is open year round and busy season is November through April.

**AMENITIES:** 2 halls, 2 kitchens, 2 wash & bath houses, dog runs, butterfly area, walking, biking space, adjacent to El Nino Golf Course, golf packages, dances, craft sales, breakfast 3 days per week.

**NEARBY ATTRACTIONS:** South Padre Island, Lake Palgon fishing, Gateway to Mexico, birding, butterfly watching, shopping malls, movies, restaurants.



## RIO RAFT & RESORT #444

CANYON LAKE, TEXAS

**14130 RIVER ROAD • CANYON LAKE, TX 78133**

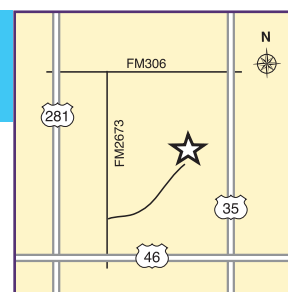
**DIRECTIONS:** Located in southwestern Texas, about 15 miles north of New Braunfels. From New Braunfels, go north-west 15 miles on Hwy 306 to FM 2673 turn left, go west 1.5 miles on FM 2673 to River Road. Turn left, go 1-1/2 miles on River Road. The park is on the left side of the road.

**PARK DESCRIPTION:** 64 RV sites (48 pull-throughs), 50 full hookups, 12 water/electric only, on 40 acres. 20, 30, 50 amp electrical service. 1 comfort station; 1 dump station. Roads are graveled; sites are graveled. Sites vary in size, accommodates up to a 50'rig. Pets under 30 lbs are allowed only through October through March if on a leash. Park has designated area for pets. Extra charges for additional people and cable TV. Park has a 24-hour security guard. Elevation:

Level. Park is open year round. Busy season is Memorial Day through Labor Day. Email: [rioraft@gvvc.com](mailto:rioraft@gvvc.com), Website: [rioraft.com](http://rioraft.com).

**AMENITIES:** Beach area, boating, river trips, clubhouse (1200 sq ft), convenience store, equipped playground, fishing, gift shop, horseshoe pit, Canyon Lake (large), laundry facilities (close by), picnic tables, free WiFi, recreation field, Guadalupe River, rafting, tubing, volleyball.

**NEARBY ATTRACTIONS:** Gruene Historical Area, San Antonio River Walk, Austin, Canyon Lake, New Braunfels, Restaurants, trout fishing, water recreation.



## ROBBINS RV PARK #448

BAIRD, TEXAS

**201 WALNUT STREET • BAIRD, TX 79504 • COUNTY: CALLAHAN**

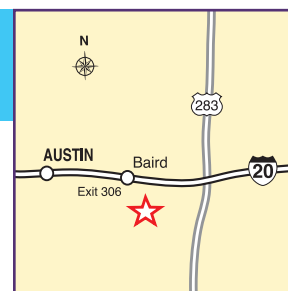
**DIRECTIONS:** Exit I-20 at mile marker 307 (coming from the east), 306 (coming from the west).

**PARK DESCRIPTION:** 9 RV sites (2 pull-throughs), 9 full hookups, 5 wilderness tent sites, on 2 acres. 30 and 50 amp electrical service at each site. 1 dump station at each site. Accommodates up to a 70' rig. Pets are allowed if on a leash.

Park has designated pet area. Park is patrolled by city marshal 24 hours. Park is open year round. Busy season is November 1 through February 1.

**AMENITIES:** Barbecue stand, convenience store (2 blocks).

**NEARBY ATTRACTIONS:** Downtown (2 blocks), antique and craft shops, chamber in the Old Depot Downtown, Abilene (20 miles), Dyess Air Base (30 minutes).



## SHARYLAND VILLA RV PARK #437

MISSION, TEXAS

3417 N SHARY ROAD • MISSION, TX 78573 • COUNTY: HIDALGO

**DIRECTIONS:** Located west in Texas, about 3 miles North of McAllen. Traveling from Mc Allen go west to Expressway 83 to Shary Road or Hwy 494, turn right, go south 2 3/4 miles on Shary Road. The park is on left side of the road.

**PARK DESCRIPTION:** 106 RV sites (no pull-throughs); 106 full hookups. No comfort stations, dump stations, or honey-wagon service. Roads are paved; sites are grassy and cement. Accommodates up to 42' rig. 30 and 50 amp

electrical service. Pets are allowed if on a leash (max 2). Pets must be cleaned up after. Security lights on park. Park is open year round and busy season is November through April.

**AMENITIES:** Clubhouse (1,600 sq ft), laundry facilities (\$), live entertainment, picnic tables, pool table, shuffleboard, heated outdoor pool (500 sq ft).

**NEARBY ATTRACTIONS:** Mexico (5 miles south); Heb Grocery Store (2 miles); La Plaza Mall (3 miles); Wal-Mart (2-3/4 miles).



## THE FOUNTAIN AT PENITAS RV PARK #439

PENITAS, TEXAS

304 19TH STREET • PENITAS, TX 78576 • COUNTY: HIDALGO

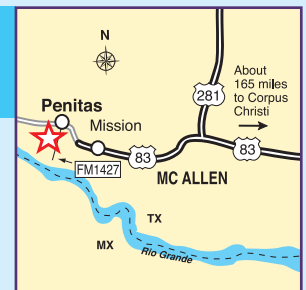
**DIRECTIONS:** Located in southern Texas, about 7 miles west of Mission. From Mission, go about 7 miles west on US 83 to FM 1427, turn left and go about 1/4 mile south on FM 427. The park is on the west (right) side of the road

**PARK DESCRIPTION:** 85 RV sites; 85 full hookups, on 15 acres. 30 amp electrical service, some 50 amp. 1 comfort station; no dump stations. Roads are graveled; sites are graveled, grassy, and cement. Sites range from 30' x 45' to 30' x 60', accommodates any size rig. Pets are allowed if on a leash (max 1). A pet walk area is provided. Pets must be cleaned up after. Extra charges for additional people and late checkout. The park is fenced, has lights, law enforcement

by Sheriff, and night patrol by park management. This is an adult park, no children allowed. Park is open September 15 through March 31. Busy season is December through February. Elevation: 42 ft.

**AMENITIES:** Clubhouse, live entertainment, bench area, laundry facilities, horseshoe pit, shuffleboard, pool table, public phone (\$), indoor hot tub, church services in the clubhouse, delivered propane, swimming pool.

**NEARBY ATTRACTIONS:** The small town of Penitas, the Spanish word for little pebbles, is the earliest recorded settlement in South Texas. Enjoy outdoor recreation at Anzalduas Park, next to the Rio Grande River. Nearby, Bentsen State Park boasts more than 200 species of birds. South Padre Island and the Gulf beaches are only an hour drive away.



## WILD COUNTRY RV PARK #459

NEW CANEY, TEXAS

304 19TH STREET • NEW CANEY, TX 77357 • COUNTY: MONTGOMERY

**DIRECTIONS:** The Park is located in eastern Texas, about 2 miles west of US-59/Interstate 69 in New Caney on FM 1485. Traveling from New Caney, go west 2 miles on FM 1485. The park is on the right side of the road.

**PARK DESCRIPTION:** 62 RV sites (2 pull-through), all sites are full hook-up, on 34 acres. 30 and 50 amp electrical service are available. 2 comfort stations and 1 dump station. Roads are graveled, sites are grassy and gravel. There are a limited number of sites with concrete pads.

Accommodations for large rigs. Pets are allowed if leashed. No aggressive breeds allowed. There is a designated pet walk area. Park is open year round.

**AMENITIES:** Basketball, playground, pavilion, laundry facilities, swimming pool.

**NEARBY ATTRACTIONS:** Golf, shopping, Woodlands Mall, Deerbrook Mall, Old Town Spring, Splash Town, Six Flags, Kemah Boardwalk, Minute Maid Park, Reliant Stadium, Lake Conroe, Lake Houston, fishing.



(866) 885-6222

## LAKESIDE RESORT #201

### VALENTINES, VIRGINIA

**300 LAKE RESORT DRIVE • VALENTINES, VA 23887 • COUNTY: BRUNSWICK**

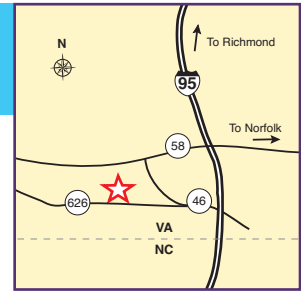
**DIRECTIONS:** From I-95: Exit 176 to Hwy 46. W 17 mi to Rt 626. W 2 mi to resort on R.

**PARK DESCRIPTION:** 130 full hookup RV sites. 30/50 amp; Sites accommodate up to a 38ft RV. Check In 4:00 PM & Check Out 11:00 AM. Busy season is April 1- October 15. Additional Charges: 50 amps \$2/night. Family Fun Center \$2.50/day.

**AMENITIES:** Beach house, Snack bar, Restaurant, Laundry, WiFi, Fire rings, Picnic tables, Grocery,

Horseshoes, Group activities, Hot showers, Country store, Volleyball, Tenting, Grills, Outdoor pool, Beach, Game room, Tennis courts, Basketball courts, Playground, Marina with pontoon, Boston whaler, paddle boats, fishing nearby, boating nearby, golf nearby.

**NEARBY ATTRACTIONS:** Located on the shores of beautiful Lake Gaston, Lakeside Resort offers members and guests some of the finest fresh water activities on the East Coast. Swimming, boating, water skiing and fishing are some of the most popular activities for outdoor enthusiasts.



## NORTH COUNTRY CHRISTIAN CAMPGROUND #456

### OROVILLE, WASHINGTON

**736 MARY ANN CR. ROAD • OROVILLE, WA 98844 • COUNTY: OKANOGAN**

**DIRECTIONS:** Located in northern Washington, about 18 miles east of Oroville. From Oroville, go east 18 miles on Chesaw Road to Mary Ann Cr. Road, turn left, go north 3/4 miles, turn left. The park is on the left side of the road. From Tonasket go north east toward Chesaw past Sitzmark Ski Alern, turn right on Chesaw Road, left on Mary Ann Cr. Road, go 3/4 miles. Park is on the left side of the road. From Wauconda, go thru Chesaw, turn right on Mary Ann Cr. Road. The park is on the left side of the road.

**PARK DESCRIPTION:** Seasonal – From April 1 to October 31. Located on 1 acre of land. 22 wilderness

tent and RV sites. 1 comfort station. Graveled roads; grassy, graveled, and dirt sites. Water is available across the road and around the creek on another road is a dump.

**AMENITIES:** Ping pong, campfire areas, horseshoe pit, telephone, and picnic tables.

**NEARBY ATTRACTIONS:** Mary Ann Lake has primitive boating, canoeing, and fishing half mile down the road. We have table tennis in our double-wide across the road. There is a fenced play area with a tetherball, balance beam, badminton and volleyball. Showers, flush toilets and laundry facilities are also available in our double-wide. Videos are available. There is no cell service for many miles.



## PANORAMA RV PARK & STORAGE #442

### KETTLE FALLS, WASHINGTON

**510 W. 5TH AVENUE • KETTLE FALLS, WA 99141 • COUNTY: STEVENS**

**DIRECTIONS:** Located in northeastern Washington, about 74 miles north of Spokane. From Spokane, go about 74 miles north on US 395 to Juniper Street (about 1/4 mile past the "Welcome to Kettle Falls" sign), turn left and go about 1 block south on Juniper Street to 5th Avenue, turn right and go about 1 block west on 5th Avenue. The park is on the north (right) side of the road.

**PARK DESCRIPTION:** 67 RV sites (10 pull-throughs); 61 full hookups, 6 water/electric only, on 8 acres. 30 amp electrical service. 4 comfort stations; 1 dump station. Roads are graveled; sites are grassy. Sites range from 24' x 60' to 30' x 40'; accommodates any size rig. Pets are allowed if on a leash (max 3). A pet walk area

is provided. Host on site after hours and Sundays. Park is open year round and busy season is June through August. Elevation: 1625 ft.

**AMENITIES:** Clubhouse, picnic tables, laundry facilities, horseshoe pit, basketball, ping pong, propane (\$), cable TV (\$), small playground, hiking and nature trails, tent sites, handicapped facilities. Forwarded mail accepted at: PO Box 250, Kettle Falls, WA 99141.

**NEARBY ATTRACTIONS:** Relax at Lake Roosevelt - complete with resorts and marinas, a convenience store, and houseboat rentals. Visit the "People of the Falls" Interpretative Exhibit Center to experience the lifestyle of the region's Native Americans. Bull Hill Ranch, overlooking Lake Roosevelt, is a unique working cattle guest ranch that's northeast of Kettle Falls. Nearby you can hike, mountain bike, snowmobile, snow and cross-country ski.





## CAMPING LAC DES PLAGUES #602

### LAC DES PLAGUES, QUEBEC CANADA

#### 12 CHENAIL DU MOINE • LAC DES PLAGUES, QC J0T 1K0 • CANADA

**DIRECTIONS:** Located in southwestern Quebec, about 30 miles southwest of St. Jovite (Laurentian). From Montreal, go about 60 miles north on Hwy 15/117 to Hwy 323 (at St. Jovite), then go about 30 miles southwest on Hwy 323. The park is on the west (right) side of the road. Follow the signs. The park is about 25 miles north of Montebello.

**PARK DESCRIPTION:** 80 RV sites; 49 full hookups, 31 water/electric only, on 95 acres. 15 and 30 amp electrical service. 3 comfort stations and 2 dump stations. Roads are graveled; sites are grassy. Sites range from 45' x 40' to 65' x 55', accommodates any size rig. Pets under 40 lbs are allowed if on a leash. No Pit Bulls, Rottweilers, or Dobermans allowed. Extra charges for additional people. Park is open May 15

through October 15. Elevation: 722 ft.

**AMENITIES:** Restaurant, convenience store, gift shop, picnic tables, barbecue stands, laundry facilities, horseshoe pit, badminton, ping pong, swimming, boating, fishing, paddle boats, boat ramp, canoeing, beach area, propane (\$), heated pool, lake, bar, bocce ball, children's fishing pond, diving area, recreation hall, sailing, skiing, tent sites.

**NEARBY ATTRACTIONS:** Nearby you'll find golf, miniature golf, water slides, a chapel, pharmacy, go-cart track, an animal farm, amusement rides, and arts and crafts. This park is located only 30 miles from Mont Tremblant Ski Resort. In summer months, the lifts will take up with your bicycle and you can ride down the mountain. Visit the historic castle, Chateau Montebello, which was the site of a presidential summit. Also close to the park is a wild animal park and Parc Omega, an amusement park.



## CAMPING TETE D'INDIEN #604

### ST. GEORGES DE MALBAIE, QUEBEC CANADA

#### 1669 ROUTE 132 E. • ST. GEORGES DE MALBAIE, QC G0C 2X0 • CANADA

**DIRECTIONS:** Located in northeastern Quebec, about 25 miles south of Gaspé. From Gaspé, go about 25 miles south on Hwy 132; the park is on the east (left) side of the road. The park is about 17 miles north of Percé.

**PARK DESCRIPTION:** 25 RV sites; 13 full hookups; 7 water/electric only; 5 electric only, on 30 acres. 15, 30, and 50 amp electrical service. 1 comfort station and 1 dump station. Roads are graveled; sites are graveled and grassy. Sites range from 20' x 30' to 20' x 42', accommodates up to a 40' rig. Pets are allowed if on a leash. The park has a part-time

security guard and gate. Park is open May 1 through October 1. Busy season is June through August. Elevation: 15 ft

**AMENITIES:** Gift shop, picnic tables, campfire area, laundry facilities, equipped playground, horseshoe pit, volleyball, basketball, beach area, cable TV (\$), tent sites, Email: [campingtete@netscape.net](mailto:campingtete@netscape.net), Web site: [campnetamerica.com](http://campnetamerica.com).

**NEARBY ATTRACTIONS:** Nearby you can play golf on the 18-hole course at Fort Prevail. Forillon National Park is only 35 miles away and Percé Rock is just 17 miles from the park. You could also visit Bonaventure Island and the Gannet Colonies or just stay at the park and enjoy the fabulous ocean view.



## CAMPING UN AIR D'ETE #605

### PONT-ROUGE, QUEBEC CANADA

#### 459 GRAND CAPSA #358 • PONT-ROUGE, QC G3H 1L3 • CANADA

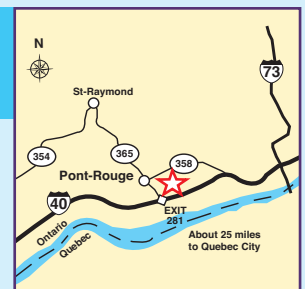
**DIRECTIONS:** Located in eastern Quebec, about 25 miles west of Quebec City. From Montreal, go about 120 miles east on Hwy 40 (towards Quebec City) to Hwy 365 (Exit 281 at Pont-Rouge), then go about 4-1/2 miles north on Hwy 365 (to traffic light turn right) to Hwy 358 East (Grand Capsa), then go about 4 miles east on Hwy 358. The park is on the south (right) side of the road.

**Park Description:** 147 RV sites (16 pull-throughs); 107 full hookups, 40 water/electric only, on 125 acres. 15, 20, and 30 amp electrical service. 4 comfort stations and 1 dump station. Roads are graveled; sites are grassy. Typical sites are 55' x 60', accommodates any size rig. Pets less than 15 lbs are allowed if on a

leash. Pets must be cleaned up after. Extra charges for additional people. The park has a security gate. Park has security lights. Park is open May 1 through October 15. Busy season is June through August.

**Amenities:** Clubhouse, restaurant, snack bar, convenience store, picnic tables, laundry facilities, equipped playground, horseshoe pit, badminton, basketball, recreation field, propane (\$), public phone (\$), first aid office, heated outdoor pool, river, tent sites, Email: [denis.cousineau@advantage.com](mailto:denis.cousineau@advantage.com), Web site: [quebecweb.com/campingairdete](http://quebecweb.com/campingairdete). Forwarded mail accepted.

**Nearby Attractions:** 63 km bicycle track along the Jaques-Cartier River. Golf at Pont Rouge Golf (9 holes) or Grand Portneuf Golf (27 holes). Nearby, horseback riding, canoe down river, kayak, or fish for salmon and trout on the Jaques-Cartier River. Visit the Dery Home Museum and the Marcoux Mill Summer.



(866) 885-6222

## PONDEROSA PINES PARK #608

### HOPEWELL CAPE, NEW BRUNSWICK CANADA

**4325 NB-114 • LOWER CAPE, NB E4H 3P1 • CANADA**

**DIRECTIONS:** Located in southeastern New Brunswick, about ½ mile west of The Rocks Provincial Park. From Riverview, go about 23 miles southwest on Hwy 114. The park is on the south (left) side of the road.

**PARK DESCRIPTION:** 77 RV sites (16 pull-throughs); 47 full hookups, 30 water/electric only, on 125 acres. 20 amp electrical service. 3 comfort stations and 1 dump station. Roads are graveled; sites are grassy. Sites vary in size, accommodates any size rig. Pets are allowed if on a leash. Park

is open May 20 through October 31. Busy season is July through September. Elevation: 4 ft.

**AMENITIES:** Gift shop, laundry facilities, horseshoe pit, miniature golf, fishing, paddle boats, canoeing, outdoor pool, camp store, animal farm.

**NEARBY ATTRACTIONS:** Within walking distance of this park you can see the world's highest tides, the world famous Hopewell Cape Rocks and The Museum in a Jail. If you drive, you will discover covered bridges, Salem and Hillsbrough Railroad, Fundy National Park, riding stables and much more. If you camp at this park, a fishing license is not required to fish for trout in the two area fresh water lakes.



## TATOGGA LAKE RESORT #616

### ISKUT, BRITISH COLUMBIA CANADA

**BOX 59 • ISKUT, BC V0J 1K0 • CANADA**

**DIRECTIONS:** Located in northwestern British Columbia, about 250 miles north of Kitwanga. From Kitwanga, go north 250 miles on Hwy 37 to Meziaden Jct, turn right.

**PARK DESCRIPTION:** 35 RV sites (16 pull-throughs), 35 water/electric only, 20 wilderness tent sites, on 40 acres. 15 amp electrical service. No comfort station; 1 dump station. Roads are paved and graveled; sites are grassy and graveled. Sites are large, accommodates up to a 50' rig. Pets are allowed if on a leash. Pets must be cleaned up after. Park is lighted until 2am in the summer. Modem access available for sending and receiving messages only.

Elevation: 880 ft. Park is open May 1 through October 30. Busy season is June 15 through September 15.

**AMENITIES:** Beach area, boat ramp, boating, campfire area, canoeing, welding small motor repair, souvenir store, fishing, gasoline, diesel, gift shop, horseback riding, Tatogga Lake (100+ acres), laundry facilities (\$), picnic tables, public phone, restaurant, snack bar, swimming.

**NEARBY ATTRACTIONS:** Beaver Float Plane available for scenic flights. Park gives discounts on Caravans. Stikine River Canyon, Nisga'a Lava Bed Park, hunting, photography, fishing, hiking. View waterfalls and glaciers. working cattle guest ranch that's northeast of Kettle Falls. Nearby you can hike, mountain bike, snowmobile, snow and cross-country ski.



**GREAT RV HOOKUPS**  
**NATIONWIDE**

Est. 1837  
*Waldenwoods Resort*  
Banquet & Conference Center



*One of Michigan's most romantic lake front wedding venues.*



- Indoor Receptions
- Lakeview Tented Wedding
- Lakeside Ceremonies

810.632.6401 • 2975 Old US 23, Hartland, MI  
banquets@waldenwoods.com  
www.waldenwoods.com



CONTACT US TODAY FOR A PERSONAL TOUR AND CONSULTATION!



# FEEL FREE TO SEAS THE DAY.

With more than 260 destinations worldwide, Norwegian Cruise Line has the perfect cruise for every traveler. Whether your clients want to witness the majesty of Alaska, the history and grandeur of Europe or simply bask on a beach in The Caribbean, Feel Free to let inspiration guide them. That's the beauty of sailing with Norwegian. Where unpacking happens once and relaxing, exploring and superb dining can happen whenever they like. Where spectacular entertainment comes straight from Broadway. Where spaces are larger and the thrills are greater. Where luxury is taken to a higher level in The Haven. Where their journey is just as exciting as their destination. Book them today so they can take to the sea and find out what it means to Feel Free.

**CONTACT US TO BOOK TODAY!**  
**(315) 298-3355**  
[travel@condotravelclub.com](mailto:travel@condotravelclub.com)



©2021 NCL Corporation Ships' Registry: BAHAMAS and USA 38259 04/21

